LOC/DME I-LHJ	APP CRS	Rwy ldg	8000
111.55	201°	TDZE	871
Chan 52 (Y)		Apt Elev	871

ILS or LOC RWY 20

CENTRAL IL RGNL/BLOOMINGTON-NORMAL (BMI)

T
A

ALSF-2

MISSED APPROACH: Climb to 1500 then climbing right turn to 3000 on heading 270° and on PNT VOR/DME R-214 to MCLEN INT/PNT 31 DME and hold.

ATIS	SAINT LOUIS APP CON	BLOOMINGTON TOWER ★	GND CON	UNICOM
135.35	128.725 256.9	124.6 (CTAF) L 269.575	121.65	122.95

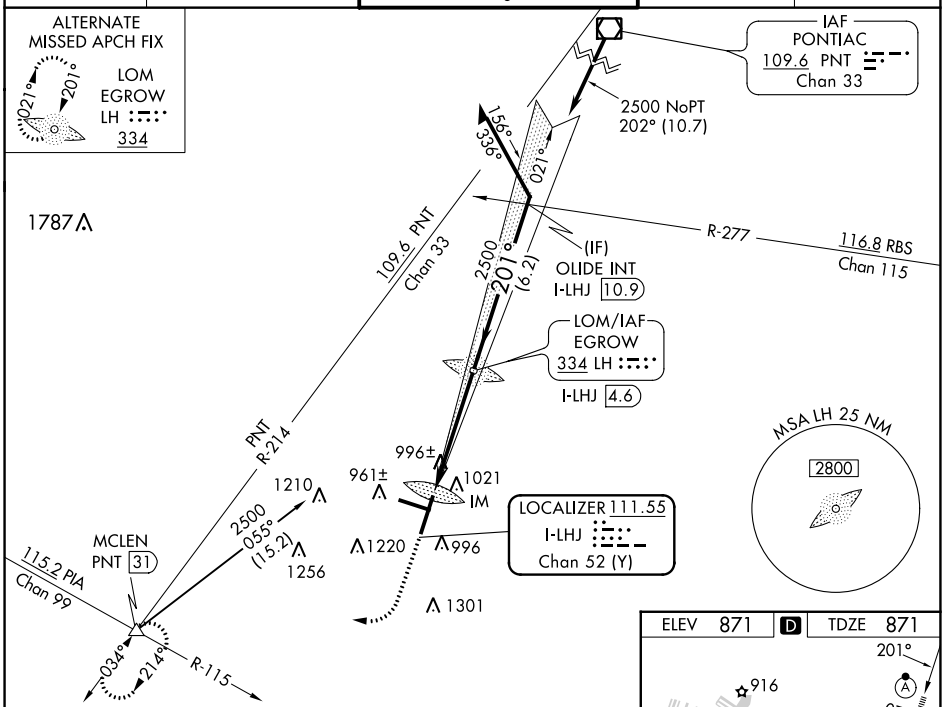

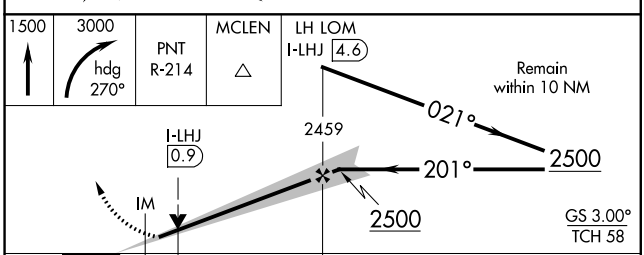

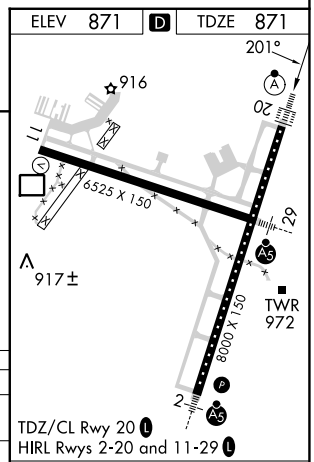

TDZ/CL Rwy 20 L
HIRL Rwys 2-20 and 11-29 L

CATEGORY	A	B	C	D
S-ILS 20	1071/18 200 (200-½)			
S-LOC 20	1260/24 389 (400-½)		1260/35 389 (400-⅝)	
C CIRCLING	1340-1 469 (500-1)		1620-2¼ 749 (800-2¼)	1620-2½ 749 (800-2½)

FAF to MAP 4.8 NM					
Knots	60	90	120	150	180
Min:Sec	4:48	3:12	2:24	1:55	1:36

EC-3, 22 FEB 2024 to 21 MAR 2024

EC-3, 22 FEB 2024 to 21 MAR 2024