LOC RWY 17
BROWNWOOD RGNL (BWD)

LOC I-BWD	APP CRS	Rwy ldg / TDZE / Apt Elev
109.1	175°	5599 / 1387 / 1387

Rwy 17 helicopter visibility reduction below ¾ SM NA.
Inop table does not apply.

MALS

MISSED APPROACH: Climbing left turn to 3600 direct BWD VOR/DME and hold.

AWOS-3	FORT WORTH CENTER	UNICOM
118.325	127.45 290.3	122.8 (CTAF) L

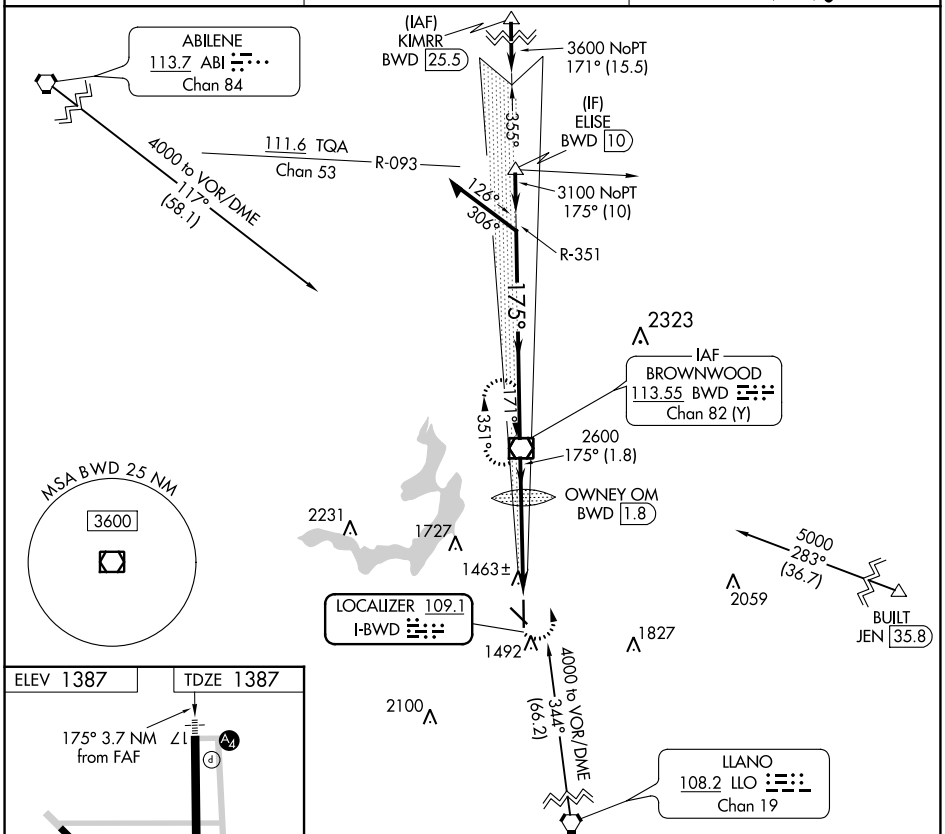

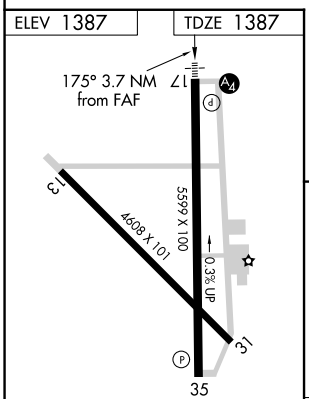

MIRL Rwys 13-31 L
and 17-35 L

FAF to MAP 3.7 NM					
Knots	60	90	120	150	180
Min:Sec	3:42	2:28	1:51	1:29	1:14

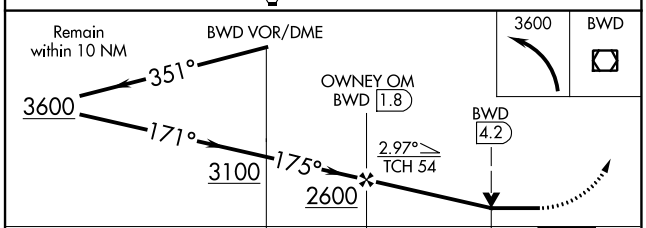

CATEGORY	A	B	C	D
S-17	1820-1 433 (500-1)		1820-1¼ 433 (500-1¼)	1820-1½ 433 (500-1½)
CIRCLING	1820-1 433 (500-1)	1840-1 453 (500-1)	1980-1½ 593 (600-1½)	2160-2½ 773 (800-2½)

SC-3, 22 FEB 2024 to 21 MAR 2024