LOC RWY 12

NORTHEAST IOWA RGNL (CCY)

LOC I-IYY	APP CRS	Rwy ldg	4000
108.3	125°	TDZE	1121
		Apt Elev	1125

ADF required for procedure entry.

T A Circling NA to Rwys 4-22 and 18-36. When local altimeter setting not received, use Waterloo altimeter setting and increase all MDA 120 feet, increase S-12 visibility Cat C ⅜ SM and Circling Cat C ½ SM.

MISSED APPROACH: Climb to 1600 then climbing left turn to 3000 direct IY NDB and hold.

AWOS-3	WATERLOO APP CON ★	UNICOM
125.525	118.9 251.15	122.8 (CTAF) L

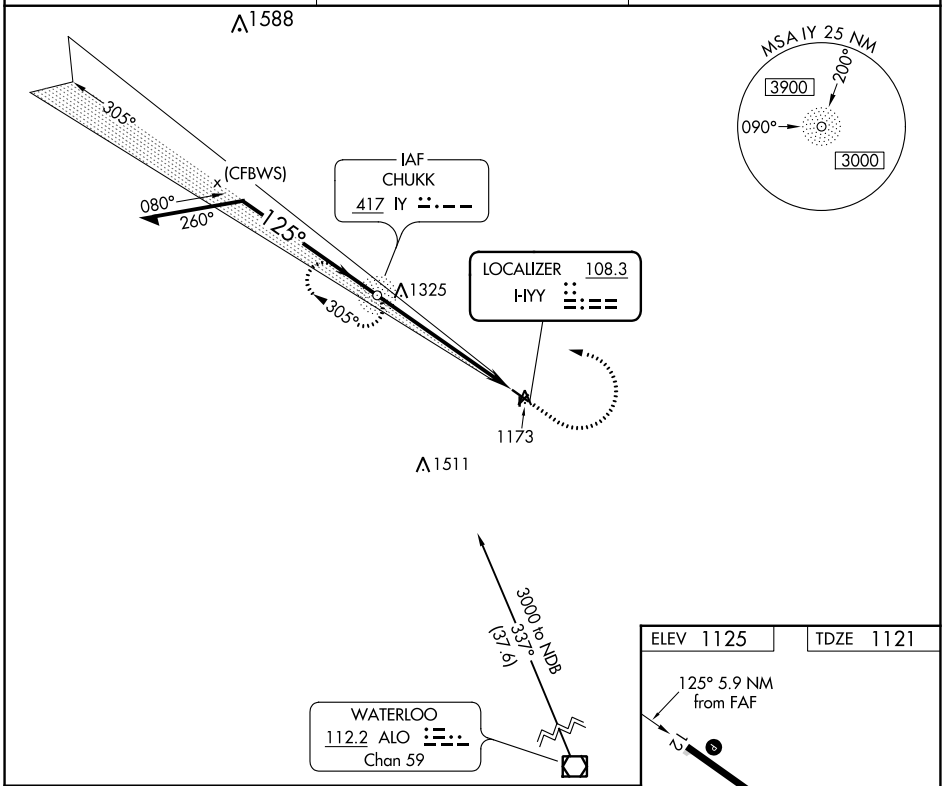

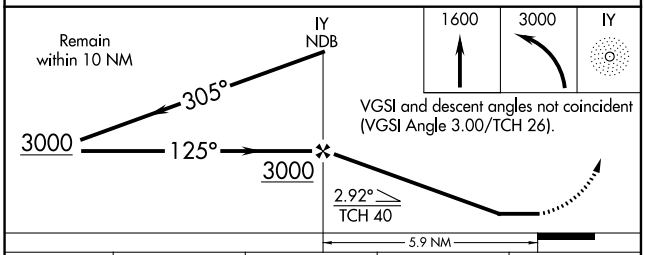

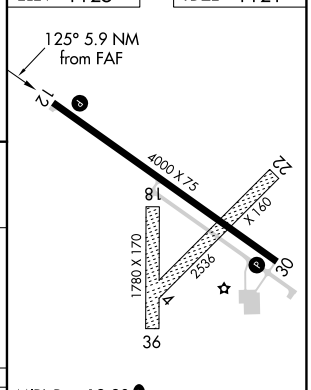

MIRL Rwy 12-30 L

REIL Rwys 12 and 30 L

CATEGORY	A	B	C	D
S-12	1560-1 439 (500-1)		1560-1¼ 439 (500-1¼)	NA
C CIRCLING	1560-1 435 (500-1)	1580-1 455 (500-1)	1760-1¾ 635 (700-1¾)	NA

FAF to MAP 5.9 NM					
Knots	60	90	120	150	180
Min:Sec	5:54	3:56	2:57	2:22	1:58