ANCHORAGE, ALASKA

ILS Z or LOC/DME Z RWY 6

LOC I-EDF	APCH CRS	Rwy ldg	10,000
110.3	062°	TDZE	174
		Arpt Elev	213

[USAF] ELMENDORF AFB (PAED)

*When TDZ/CL lights inop increase RVR to 24.
When ALS inop, increase RVR to 40, vis to ¾ mile.

ALSF-1

MISSED APPROACH: Climb to 900, then climbing left turn to 3000 and intercept BGQ R-138 to BGQ and hold.

ATIS *	ANCHORAGE APP CON	TOWER	GND CON	CLNC DEL	PAR
124.3 273.5	118.6 290.5 (N) 123.8 259.3 (S)	127.2 352.05	121.8 275.8	128.8 306.925	

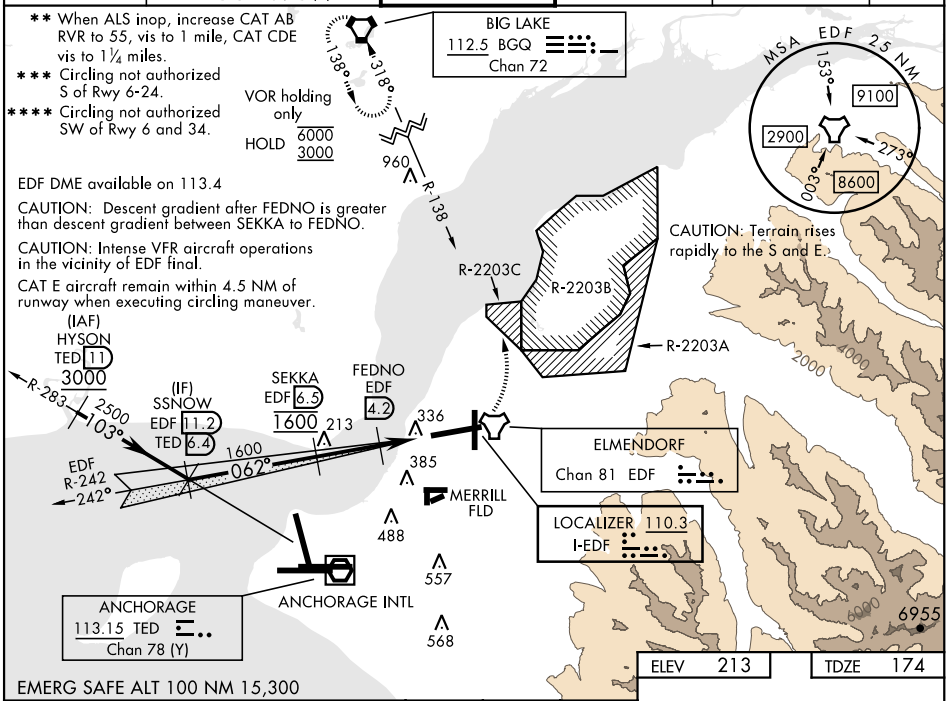

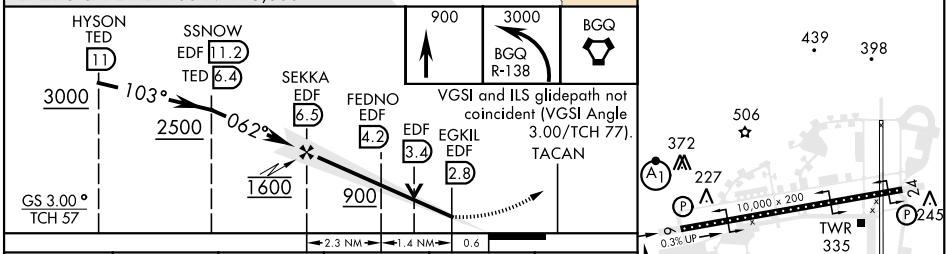

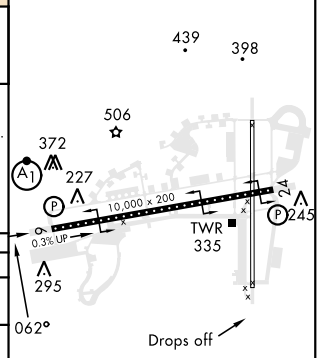

CATEGORY	A	B	C	D	E
S-ILS 6 *	375/18 200 (200-½)				
S-LOC 6 **	600/24 425 (400-½)		600/40 425 (400-¾)		
C CIRCLING ***	840-1 627 (700-1)		840-1¾ 627 (700-1¾)	840-2 627 (700-2)	940-2½ 727 (800-2½)
RWY 34 CIRCLING MINIMUMS					
C CIRCLING ****	840-1 627 (700-1)		920-2 707 (800-2)	1020-2½ 807 (900-2½)	1480-3 1267(1300-3)

HIRL Rwy 6-24
TDZL/CL Rwy 6

AK, 25 JAN 2024 to 21 MAR 2024
AK, 25 JAN 2024 to 21 MAR 2024