APP CRS	Rwy ldg	2822
235°	TDZE	85
	Apt Elev	85

RNAV (GPS) RWY 24
SHANNON (EZF)

RNP APCH.

Helicopter visibility reduction below 1 SM NA. When local altimeter setting not received use Stafford altimeter setting and increase all MDA 40 feet. Procedure NA at night. Circling NA to Rwy 15-33.

MISSED APPROACH: Climb to 2000 direct CAMIR and hold.

AWOS-3	QUANTICO APP CON	GCO	UNICOM
128.125	127.05 290.375	135.075	122.8 (CTAF) L

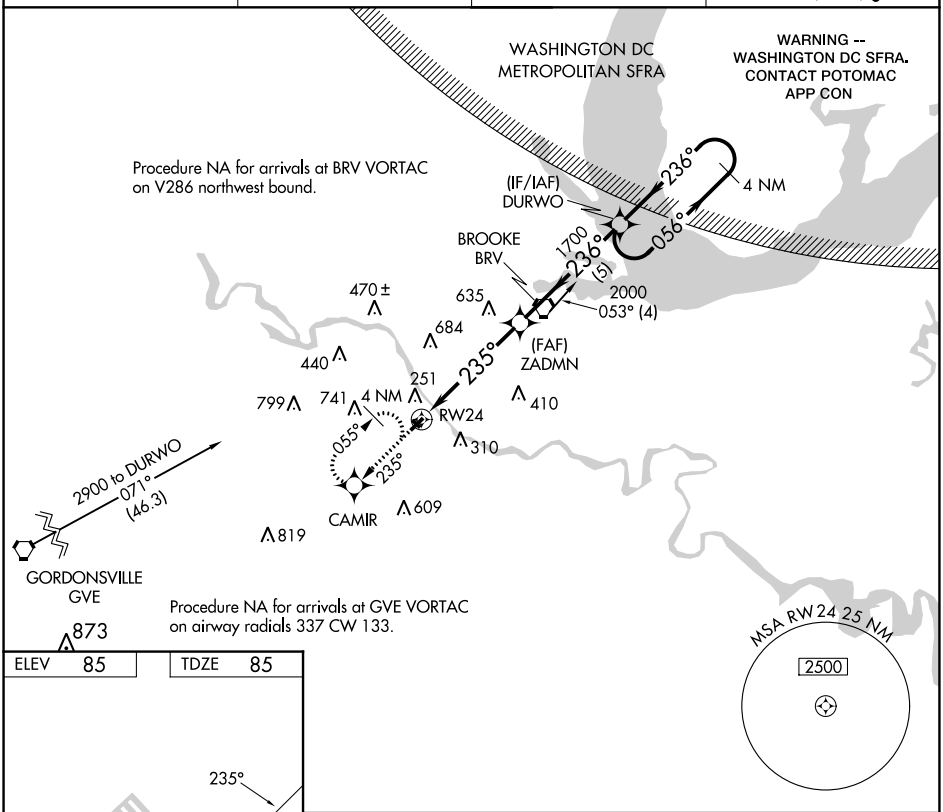

ELEV	85	TDZE	85

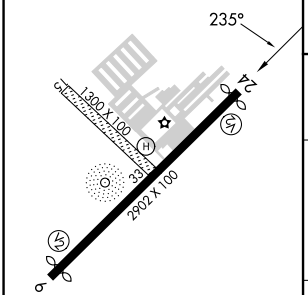

MIRL Rwy 6-24 L

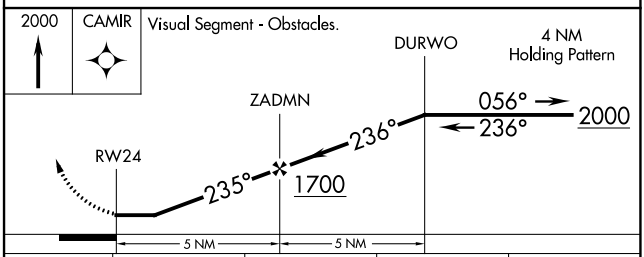

CATEGORY	A	B	C	D
LNAV MDA	1100-3 1015 (1100-3)			NA
CIRCLING	1100-3 1015 (1100-3)			NA

NE-3, 22 FEB 2024 to 21 MAR 2024
NE-3, 22 FEB 2024 to 21 MAR 2024