LOC/DME I-GJT	APP CRS	Rwy ldg	10503
110.3	112°	TDZE	4833
Chan 40		Apt Elev	4861

ILS or LOC RWY 11
GRAND JUNCTION RGNL (GJT)

DME required.

For inop ALS, increase S-LOC 11 Cats C and D visibility to RVR 5500.
Circling NA for Cat D north of Rwy 11-29.
*RVR 1800 authorized with the use of FD or AP or HUD to DA.

MALSR

MISSED APPROACH: Climb to 6700 then climbing right turn to 9000 via JNC VOR/DME R-085 to JNC VOR/DME then via JNC VOR/DME R-275 to JISIG/JNC 13.3 DME and hold.

ATIS	DENVER APP CON*	GRAND JUNCTION TOWER*	GND CON	UNICOM
118.55	119.7 317.4	118.1 (CTAF) L 257.8	121.7 257.8	122.95

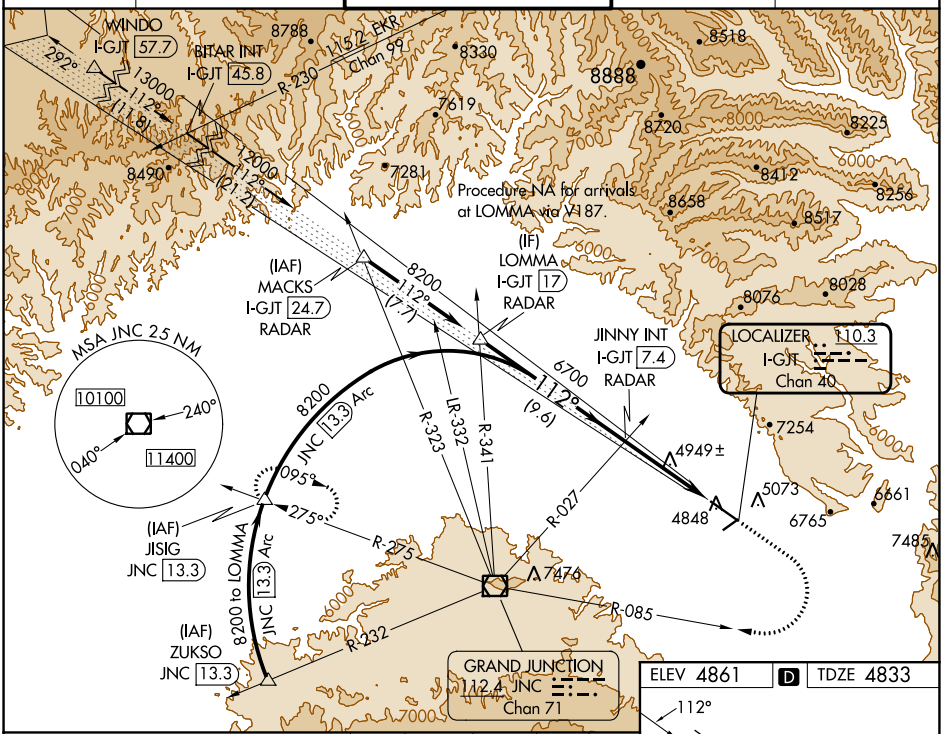

Use I-GJT DME when on the localizer course.

6700	9000	JNC	JNC	JISIG
↑	JNC R-085		R-275	△

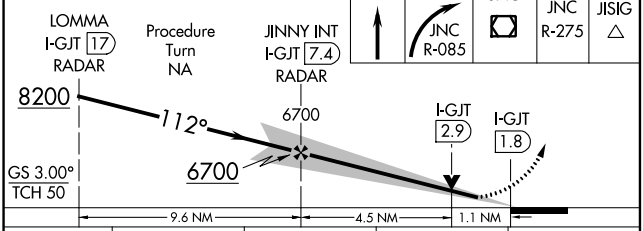

ELEV 4861 D TDZE 4833

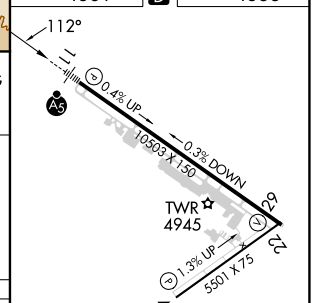

CATEGORY	A	B	C	D
S-ILS 11	5033/24 200 (200-½)			
S-LOC 11	5200/24 367 (400-½)		5200/35 367 (400-⅝)	5200/40 367 (400-¾)
CIRCLING	5380-1 519 (600-1)	5520-1 659 (700-1)	5620-2¼ 759 (800-2¼)	5620-2½ 759 (800-2½)

FAF to MAP 5.7 NM

Knots	60	90	120	150	180
Min:Sec	5.42	3:48	2:51	2:17	1:54

SW-1, 22 FEB 2024 to 21 MAR 2024

SW-1, 22 FEB 2024 to 21 MAR 2024