VOR/DME HSI	APP CRS	Rwy ldg	5500
108.8	151°	TDZE	1961
Chan 25		Apt Elev	1961

VOR RWY 14
HASTINGS MUNI (HSI)

Circling NA for Cat D east of Rwys 14 and 32.
Rwy 14 helicopter visibility reduction below ¾ SM NA.

MISSED APPROACH: Climb to 3800 then right turn direct HSI VOR/DME and hold.

ASOS	MINNEAPOLIS CENTER	UNICOM
120.525	119.4 278.8	122.8 (CTAF) L

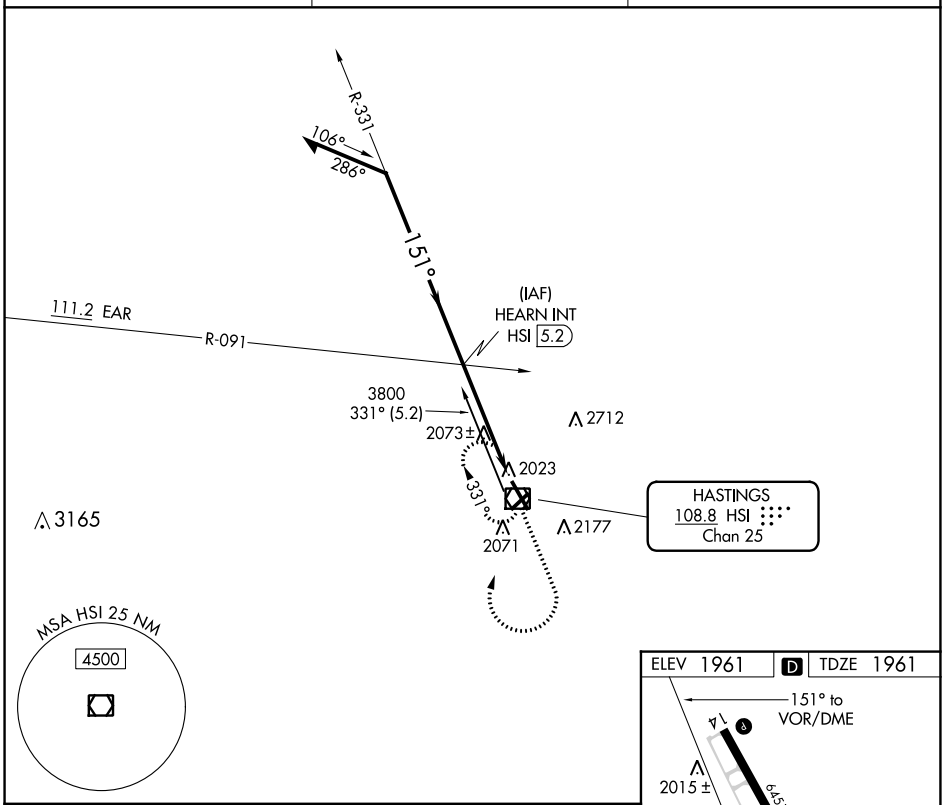

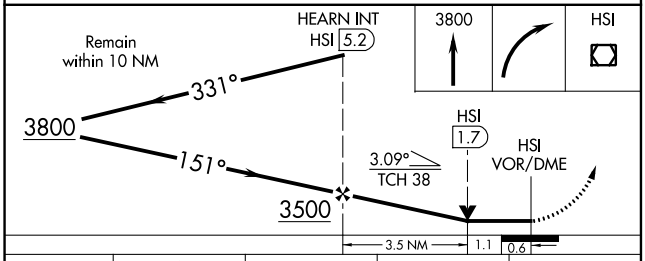

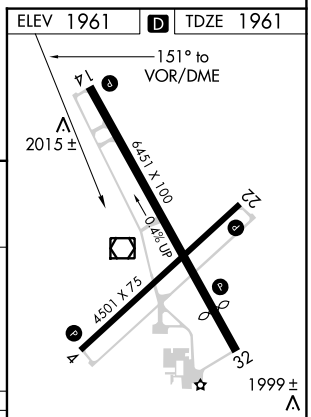

CATEGORY	A	B	C	D
S-14	2360-1 399 (400-1)		2360-1⅛ 399 (400-1⅛)	
C CIRCLING	2380-1 419 (500-1)	2540-1 579 (600-1)	2540-1½ 579 (600-1½)	2540-2 579 (600-2)

MIRL Rwys 4-22 and 14-32 L
REIL Rwys 14 and 32 L

NC-2, 22 FEB 2024 to 21 MAR 2024

NC-2, 22 FEB 2024 to 21 MAR 2024