ILS or LOC RWY 13
JOPLIN RGNL (JLN)

LOC I-JLN	APP CRS	Rwy ldg	5813
110.3	134°	TDZE	970
		Apt Elev	978

ADF required for LOC only. RADAR required.

Autopilot coupled approach NA below 1147.
Inop table does not apply to S-ILS 13 all Cats.
MALSF (NSTD) 1368′.

MALSF

MISSED APPROACH: Climb to 3100 on I-JLN LOC localizer course southeast to HOVIL/RADAR and hold.

ATIS	KANSAS CITY CENTER	JOPLIN TOWER★	GND CON	UNICOM
120.85	128.6 282.325	119.8 (CTAF) L	121.6	122.95

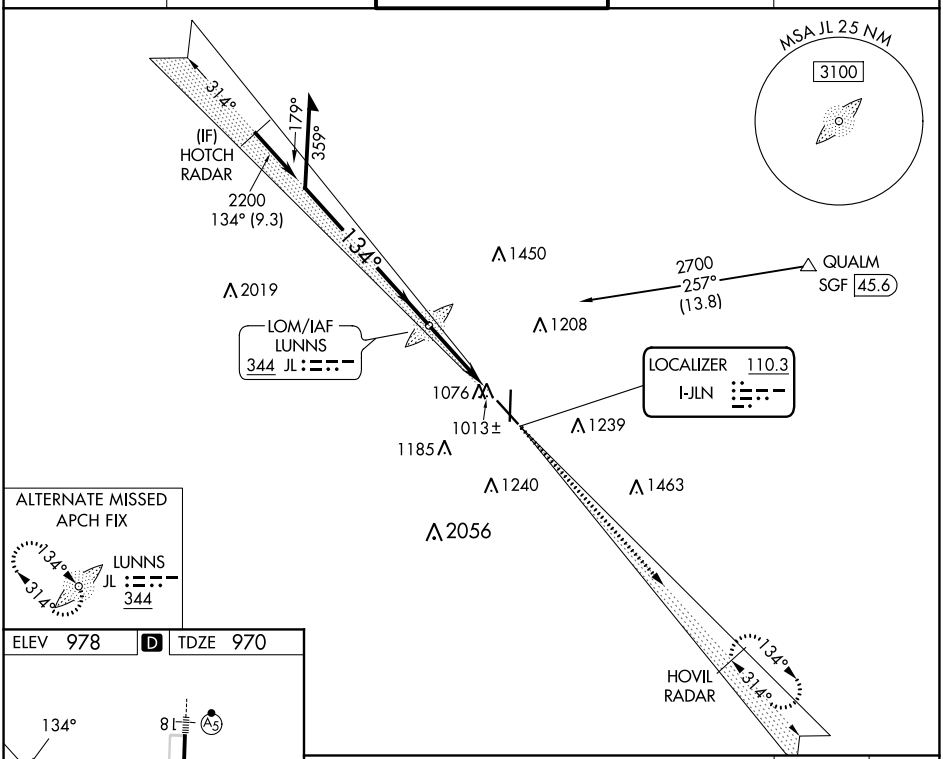

ALTERNATE MISSED APCH FIX

ELEV 978 D TDZE 970

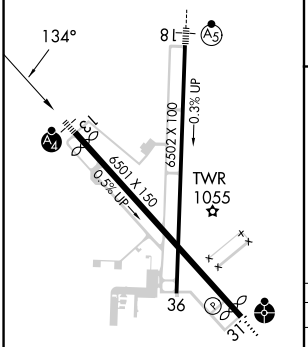

HIRL Rwy 13-31 L
HIRL Rwy 18-36

FAF to MAP 3.7 NM					
Knots	60	90	120	150	180
Min:Sec	3:42	2:28	1:51	1:29	1:14

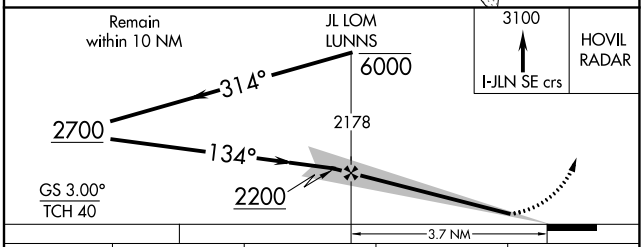

CATEGORY	A	B	C	D
S-ILS 13	1170/40 200 (200-¾)			
S-LOC 13	1300/40 330 (400-¾)			
C CIRCLING	1460-1 482 (500-1)	1500-1 522 (600-1)	1540-1½ 562 (600-1½)	1580-2 602 (700-2)

NC-3, 22 FEB 2024 to 21 MAR 2024
NC-3, 22 FEB 2024 to 21 MAR 2024