LOC I-SYD	APP CRS	Rwy ldg	10165
111.3	032°	TDZE	5328
		Apt Elev	5344

ILS or LOC RWY 3
CASPER/NATRONA COUNTY INTL (CPR)

T A DME from DDY VOR/DME. Simultaneous reception of I-SYD and DDY DME required. When local altimeter setting not received, use Douglas altimeter setting and increase DA to 5697 feet and all MDAs 180 feet, increase S-ILS visibility all Cats ¼ SM and S-LOC visibility Cat B, C, D and Circling Cats B, C, D visibility ½ SM, increase MAMUE FIX MINIMUM Circling visibility Cat C ½ SM and Cat D ¼ SM. For inoperative MALSR when using Douglas altimeter setting increase S-ILS visibility all Cats to 1¼ mile. MAMUE FIX MINIMUMS: For inoperative MALSR, increase S-LOC visibility Cats C, and D to 1⅛ mile. #RVR 1800 authorized with use of FD or AP or HUD to DA.

MALSR A5

MISSED APPROACH: Climb to 7500 then left turn direct DDY VOR/DME and hold.

ATIS	CASPER APP CON ★	CASPER TOWER ★	GND CON	CLNC DEL	UNICOM
126.15	120.65 354.1	118.3 (CTAF) L 257.8	121.9	121.9 257.8	122.95

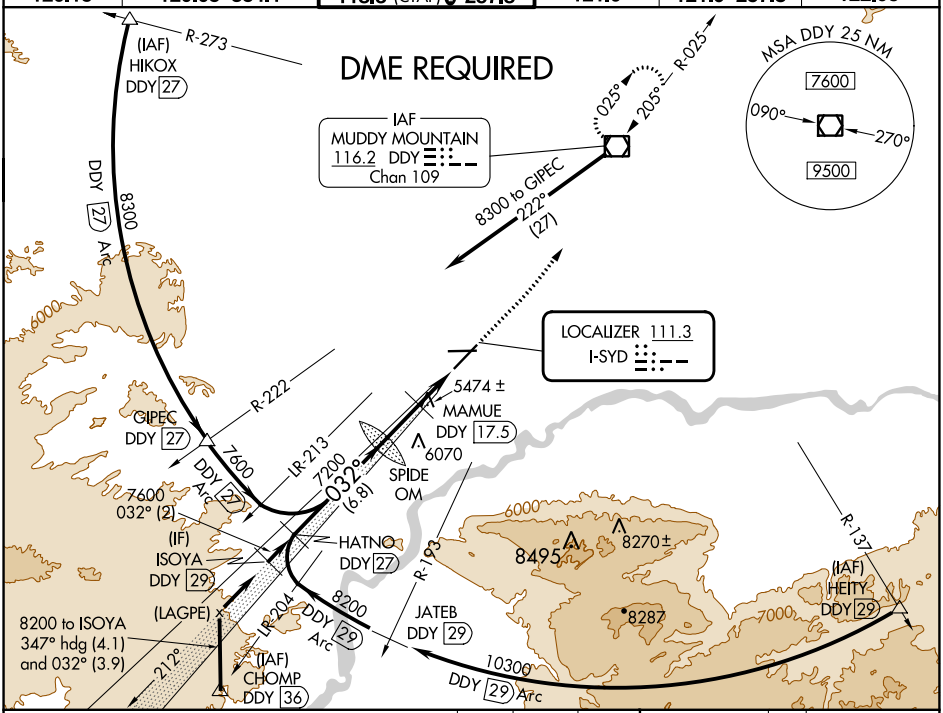

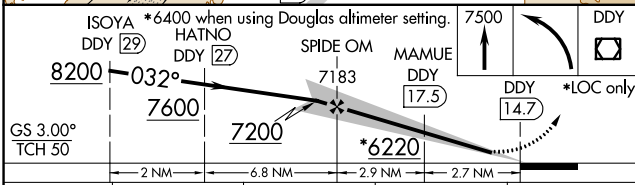

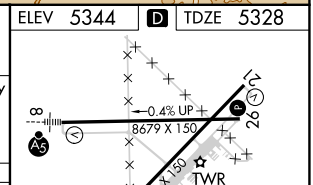

CATEGORY	A	B	C	D
S-ILS 3	#5528/24 200 (200-½)			
S-LOC 3	6220/40 892 (900-¾)		6220-2 892 (900-2)	
CIRCLING	6220-1¼ 876 (900-1¼)		6220-2½ 876 (900-2½)	6220-2¾ 876 (900-2¾)
MAMUE FIX MINIMUMS				
S-LOC 3	5740/24 412 (400-½)		5740/40 412 (400-¾)	
CIRCLING	5740-1 396 (400-1)	5800-1 456 (500-1)	5860-1½ 516 (600-1½)	6200-2¾ 856 (900-2¾)

FAF to MAP 5.6 NM

Knots	60	90	120	150	180
Min:Sec	5:36	3:44	2:48	2:14	1:52

NW-1, 22 FEB 2024 to 21 MAR 2024

NW-1, 22 FEB 2024 to 21 MAR 2024

WAAS CH 63012 W21A	APP CRS 212°	Rwy ldg 10165 TDZE 5330 Apt Elev 5344

RNAV (GPS) RWY 21
CASPER/NATRONA COUNTY INTL (CPR)

T A For uncompensated Baro-VNAV systems, LNAV/VNAV NA below -25°C (-13°F) or above 38°C (100°F). DME/DME RNP-0.3 NA.

MISSED APPROACH: Climb to 8100 direct NASOE and right turn via track 302° to FERBI and via track 060° to DDY VOR/DME and hold.

ATIS	CASPER APP CON ★	CASPER TOWER ★	GND CON	CLNC DEL	UNICOM
126.15	120.65 354.1	118.3 (CTAF) L 257.8	121.9	121.9 257.8	122.95

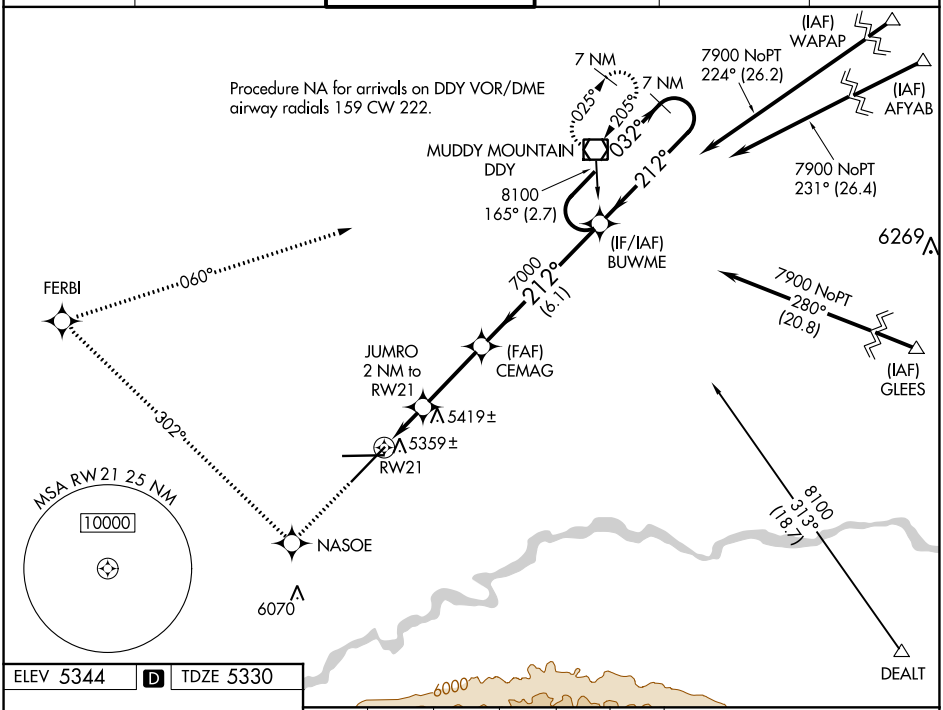

ELEV 5344 D TDZE 5330

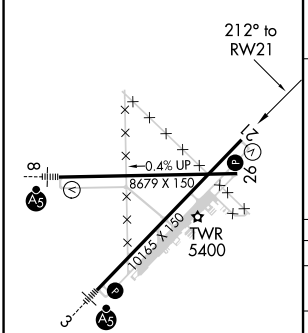

REIL Rwy 21 L
HIRL Rwys 3-21 and 8-26 L

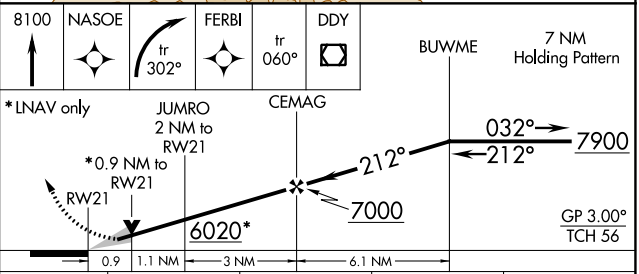

CATEGORY	A	B	C	D
LPV DA	5580-¾ 250 (300-¾)			
LNAV/VNAV DA	5629-1 299 (300-1)			
LNAV MDA	5680-1 350 (400-1)			5680-1¼ 350 (400-1¼)
CIRCLING	5780-1 436 (500-1)	5800-1 456 (500-1)	5860-1½ 516 (600-1½)	6200-2¾ 856 (900-2¾)

NW-1, 22 FEB 2024 to 21 MAR 2024
NW-1, 22 FEB 2024 to 21 MAR 2024

WAAS CH 78112 W26A	APP CRS 257°	Rwy ldg 8679 TDZE 5335 Apt Elev 5344

RNAV (GPS) RWY 26
CASPER/NATRONA COUNTY INTL (CPR)

For uncompensated Baro-VNAV systems, LNAV/VNAV NA below -25°C (-13°F) or above 38°C (100°F). DME/DME RNP-0.3 NA.

MISSED APPROACH: Climb to 8400 direct DIBKE and right turn via track 347° to COKRO and via track 065° to DDY VOR/DME and hold.

ATIS	CASPER APP CON ★	CASPER TOWER ★	GND CON	CLNC DEL	UNICOM
126.15	120.65 354.1	118.3 (CTAF) L 257.8	121.9	121.9 257.8	122.95

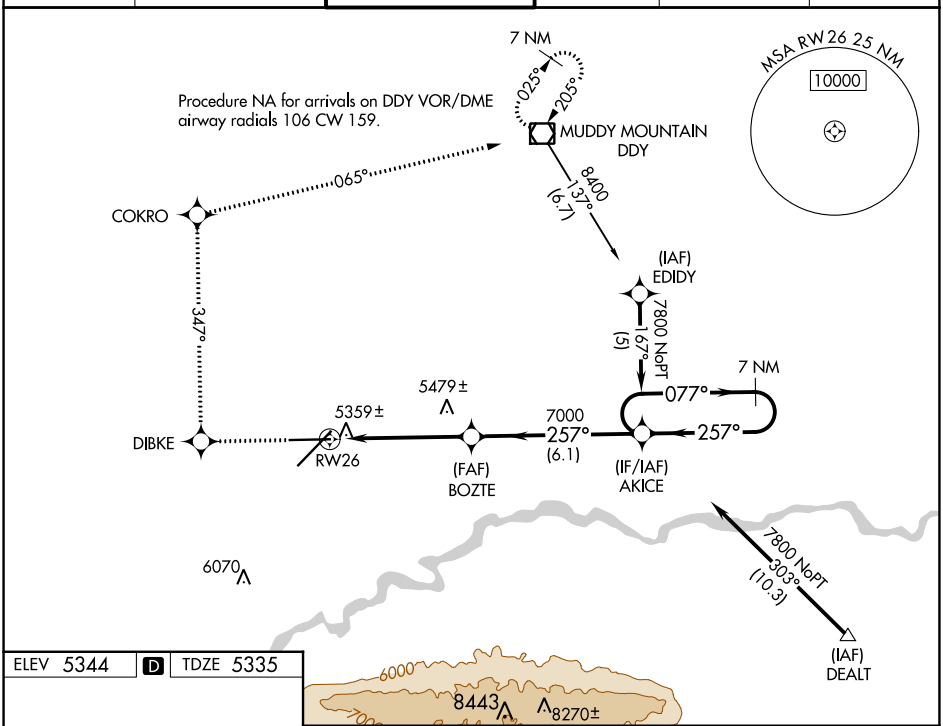

ELEV 5344 D TDZE 5335

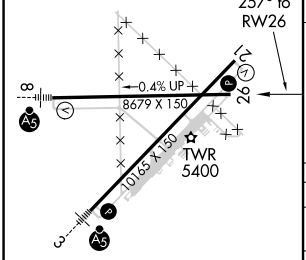

REIL Rwy 21 L
HIRL Rwys 3-21 and 8-26 L

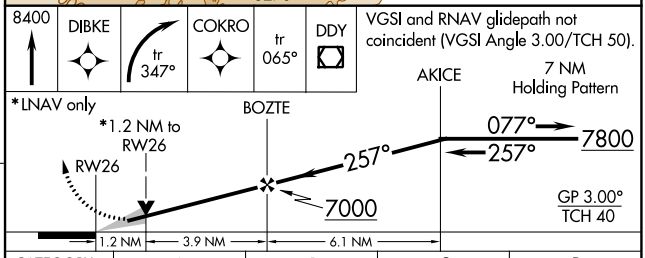

CATEGORY	A	B	C	D
LPV DA	5585-1 250 (300-1)			
LNAV/VNAV DA	5629-1 294 (300-1)			
LNAV MDA	5740-1 405 (400-1)		5740-1¼ 405 (400-1¼)	
CIRCLING	5780-1 436 (500-1)	5800-1 456 (500-1)	5860-1½ 516 (600-1½)	6200-2¾ 856 (900-2¾)

NW-1, 22 FEB 2024 to 21 MAR 2024

WAAS CH 73006 W03A	APP CRS 032°	Rwy ldg 10165 TDZE 5328 Apt Elev 5344

RNAV (GPS) RWY 3
CASPER/NATRONA COUNTY INTL (CPR)

For inoperative MALSR, increase LPV all Cats visibility to 1 mile.
For uncompensated Baro-VNAV systems, LNAV/VNAV NA below -25°C (-13°F) or above 38°C (100°F).
DME/DME RNP-0.3 NA.

MALSR

MISSED APPROACH: Climb to 7500 direct KIVSE and via track 022° to DDY VOR/DME and hold.

ATIS	CASPER APP CON ★	CASPER TOWER ★	GND CON	CLNC DEL	UNICOM
126.15	120.65 354.1	118.3 (CTAF) L 257.8	121.9	121.9 257.8	122.95

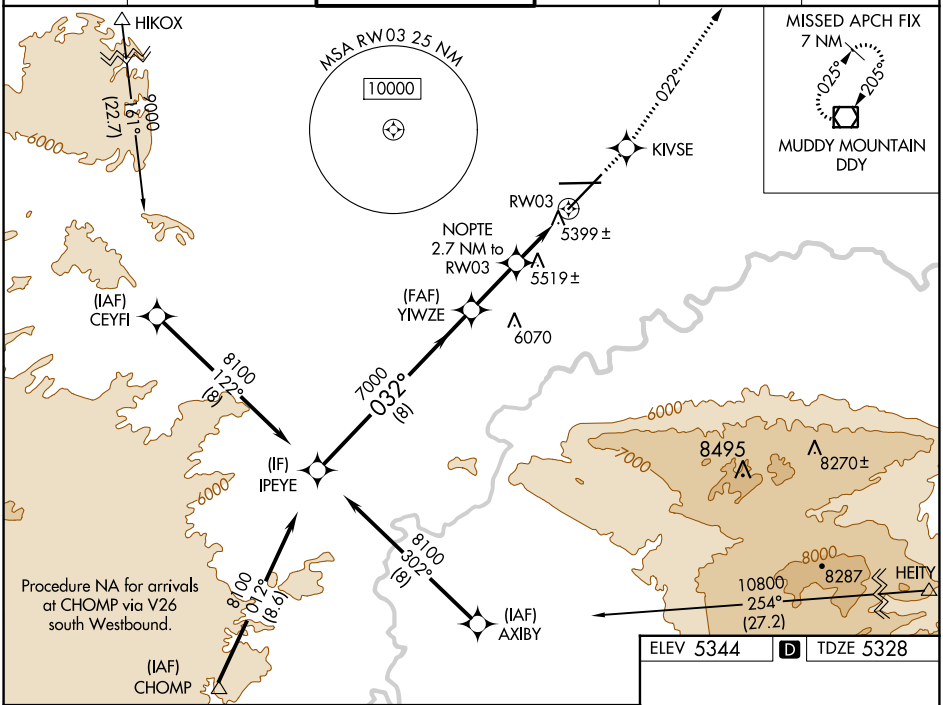

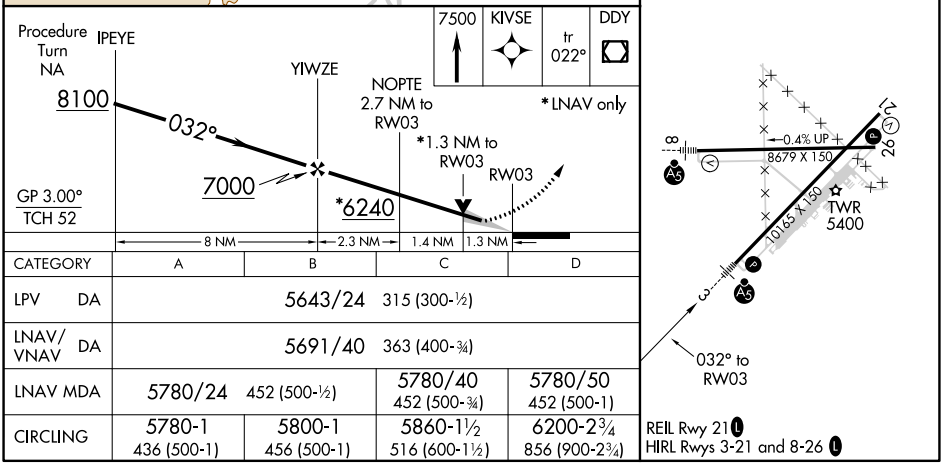

CATEGORY	A	B	C	D
LPV DA	5643/24 315 (300-½)			
LNAV/VNAV DA	5691/40 363 (400-¾)			
LNAV MDA	5780/24 452 (500-½)		5780/40 452 (500-¾)	5780/50 452 (500-1)
CIRCLING	5780-1 436 (500-1)	5800-1 456 (500-1)	5860-1½ 516 (600-1½)	6200-2¾ 856 (900-2¾)

WAAS CH 86306 W08A	APP CRS 077°	Rwy ldg 8679 TDZE 5344 Apt Elev 5344

RNAV (GPS) RWY 8
CASPER/NATRONA COUNTY INTL (CPR)

For uncompensated Baro-VNAV systems, LNAV/VNAV NA below -25°C (-13°F) or above 38°C (100°F). DME/DME RNP-0.3 NA.

MALSR

MISSED APPROACH: Climb to 7700 direct ROVEE and via track 015° to DDY VOR/DME and hold.

ATIS	CASPER APP CON ★	CASPER TOWER ★	GND CON	CLNC DEL	UNICOM
126.15	120.65 354.1	118.3 (CTAF) L 257.8	121.9	121.9 257.8	122.95

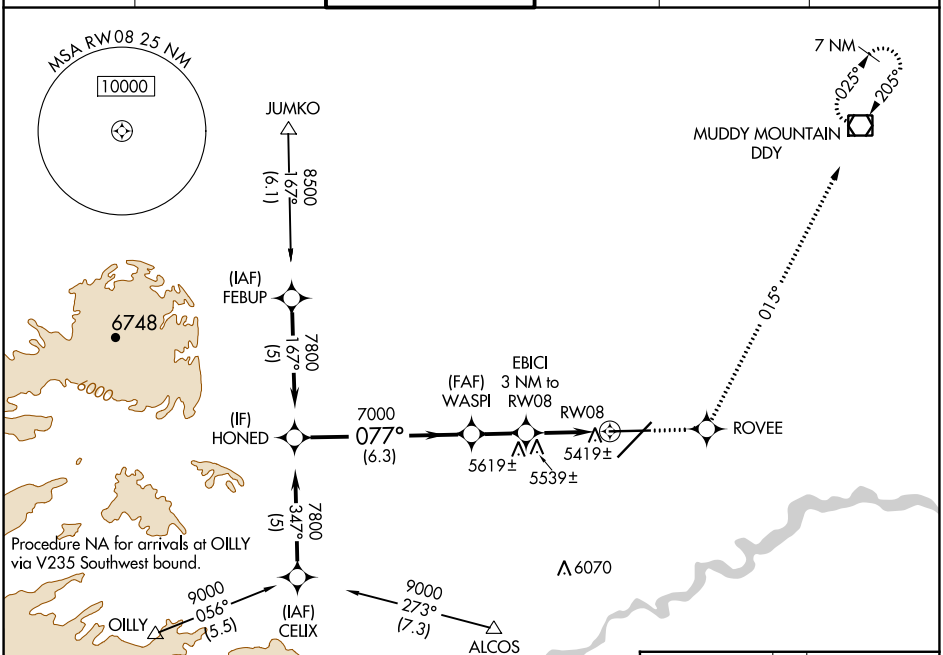

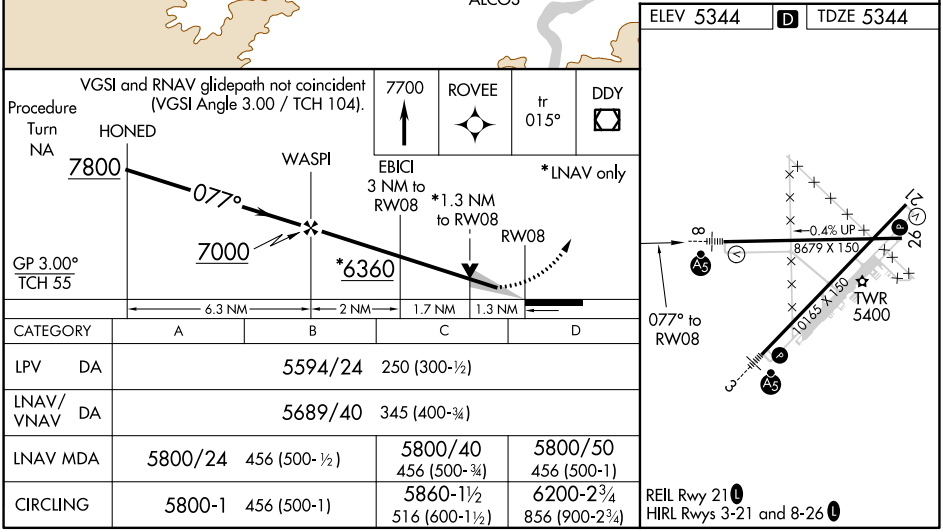

CATEGORY	A	B	C	D
LPV DA	5594/24 250 (300-½)			
LNAV/VNAV DA	5689/40 345 (400-¾)			
LNAV MDA	5800/24 456 (500-½)		5800/40 456 (500-¾)	5800/50 456 (500-1)
CIRCLING	5800-1 456 (500-1)		5860-1½ 516 (600-1½)	6200-2¾ 856 (900-2¾)

NW-1, 22 FEB 2024 to 21 MAR 2024

NW-1, 22 FEB 2024 to 21 MAR 2024

VOR/DME DDY	APP CRS	Rwy ldg	10165
116.2	203°	TDZE	5330
Chan 109		Apt Elev	5344

VOR/DME RWY 21
CASPER/NATRONA COUNTY INTL (CPR)

T A VDP NA with Douglas altimeter setting. When local altimeter setting not received, use Douglas altimeter setting and increase all MDAs 180 feet, increase S-21 visibility Cats C/D ½ SM, Circling Cat C ½ SM and Cat D ¼ SM.

MISSED APPROACH: Climbing right turn to 7600 direct DDY VOR/DME and hold.

ATIS	CASPER APP CON ★	CASPER TOWER ★	GND CON	CLNC DEL	UNICOM
126.15	120.65 354.1	118.3 (CTAF) L 257.8	121.9	121.9 257.8	122.95

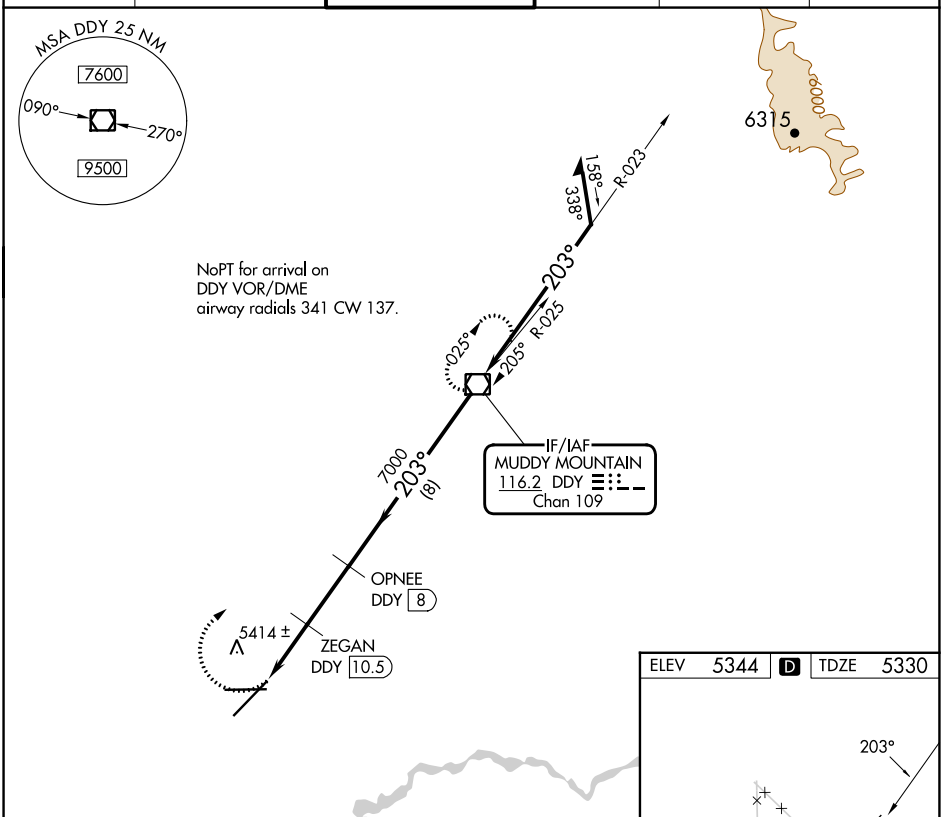

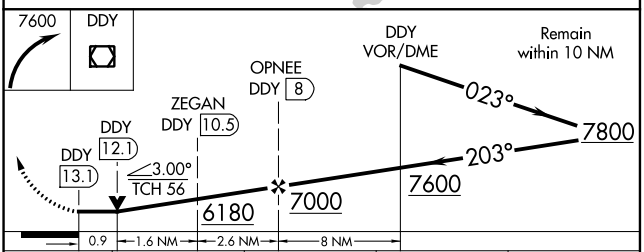

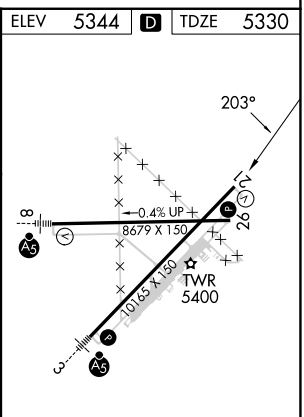

CATEGORY	A	B	C	D
S-21	5680-1 350 (400-1)			
CIRCLING	5740-1 396 (400-1)	5800-1 456 (500-1)	5860-1½ 516 (600-1½)	6200-2¾ 856 (900-2¾)

REIL Rwy 21 L
HIRL Rwys 3-21 and 8-26 L

NW-1, 22 FEB 2024 to 21 MAR 2024

NW-1, 22 FEB 2024 to 21 MAR 2024