ILS or LOC RWY 13
DEL RIO INTL (DRT)

LOC I-DRT	APP CRS	Rwy ldg	6000
111.9	132°	TDZE	1002
Chan 56		Apt Elev	1002

T A NA — Circling NA for Cat D SW of Rwy 13-31. When local altimeter setting not received, use Laughlin AFB altimeter setting and increase all DAs 30 feet, all MDAs 40 feet, increase S-LOC 13 Cat D and Circling Cats C and D visibility ¼ SM. VDP NA when using Laughlin AFB altimeter setting.

MALS — A4

MISSED APPROACH: Climb to 2000 via heading 122° then climbing left turn to 4000 direct DLF VORTAC and hold. Continue climb-in-hold to 4000.

ASOS	DEL RIO APP CON ★	CLNC DEL	UNICOM
118.525	119.6 259.1	120.5	122.8 (CTAF) L

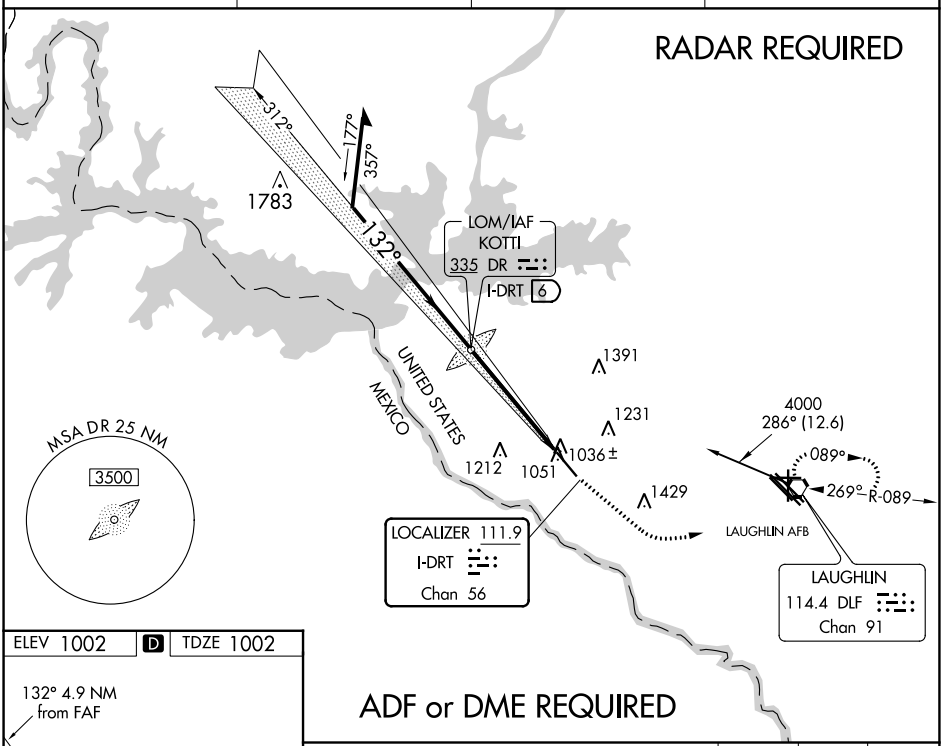

ELEV 1002 | D | TDZE 1002

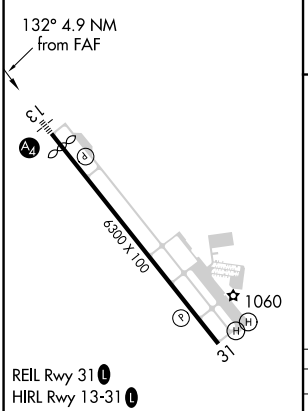

FAF to MAP 4.9 NM					
Knots	60	90	120	150	180
Min:Sec	4:54	3:16	2:27	1:58	1:38

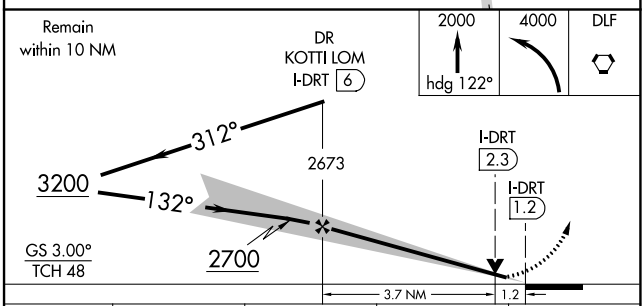

CATEGORY	A	B	C	D
S-ILS 13	1202-¾ 200 (200-¾)			
S-LOC 13	1420-½ 418 (500-½)		1420-¾ 418 (500-¾)	
CIRCLING	1440-1 438 (500-1)	1560-1 558 (600-1)	1740-2 738 (800-2)	1740-2¼ 738 (800-2¼)

SC-3, 22 FEB 2024 to 21 MAR 2024
SC-3, 22 FEB 2024 to 21 MAR 2024

RNAV (GPS) RWY 13
DEL RIO INTL (DRT)

WAAS CH 86499 W13A	APP CRS 132°	Rwy ldg 6000 TDZE 1002 Apt Elev 1002

RNP APCH.

T A W Circling NA for Cat D southwest of Rwy 13-31. When local altimeter setting not received, use Laughlin AFB altimeter setting and increase all DA 30 feet and all MDA 40 feet, increase LPV visibility all Cats, LNAV Cats C and D and Circling Cats C and D visibility ¼ SM. Baro-VNAV NA when using Laughlin AFB altimeter setting. For uncompensated Baro-VNAV systems, LNAV/VNAV NA below -17° C (2°F) or above 47°C (116°F).

MALS

MISSED APPROACH: Climb to 4000 direct AREXE and on 069° track to DLF VORTAC and hold, continue climb-in-hold to 4000.

ASOS	DEL RIO APP CON ★	CLNC DEL	UNICOM
118.525	119.6 259.1	120.5	122.8 (CTAF) L

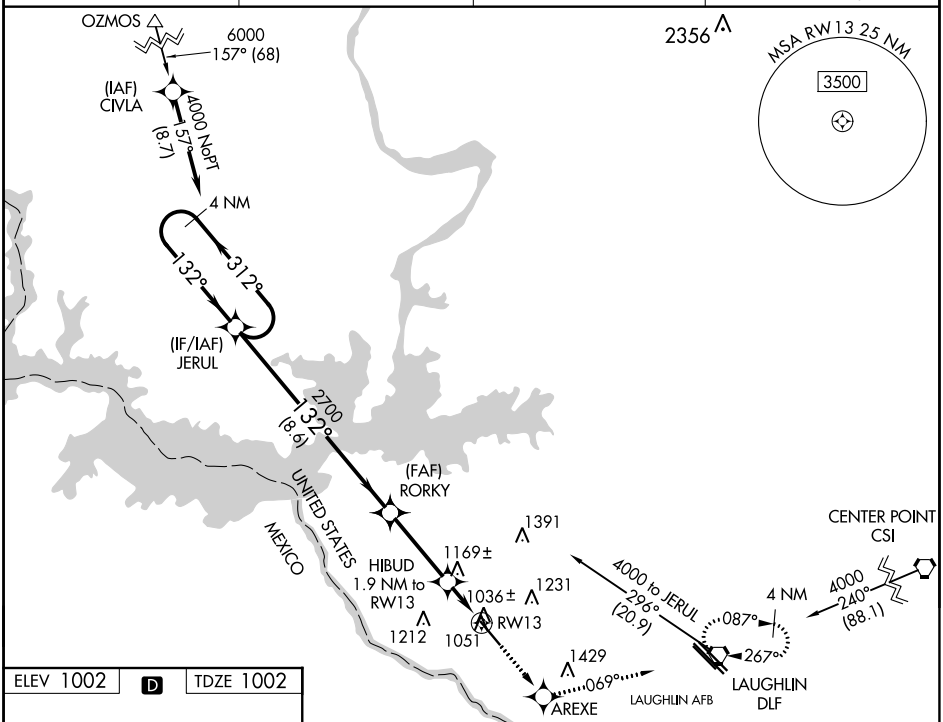

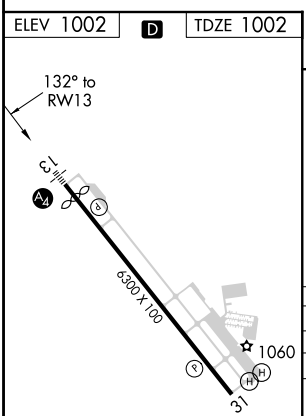

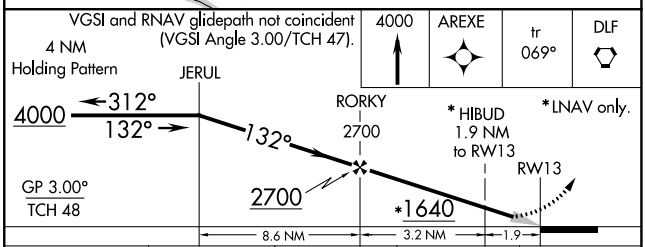

CATEGORY	A	B	C	D
LPV DA	1252-¾ 250 (300-¾)			
LNAV/VNAV DA	1401-1 399 (400-1)			
LNAV MDA	1500-½ 498 (500-½)		1500-¾ 498 (500-¾)	1500-1 498 (500-1)
CIRCLING	1500-1 498 (500-1)	1560-1 558 (600-1)	1740-2 738 (800-2)	1740-2¼ 738 (800-2¼)

VOR-A
DEL RIO INTL (DRT)

VORTAC DLF 114.4 Chan 91	APP CRS 269°	Rwy ldg N/A TDZE N/A Apt Elev 1002

Circling NA for Cat D SW of Rwy 13-31. If local altimeter setting not received, use Laughlin AFB altimeter setting and increase all MDAs 40 feet.

MISSED APPROACH: Climbing right turn to 4000 via heading 340° then right turn direct DLF VORTAC and hold.

ASOS	DEL RIO APP CON ★	CLNC DEL	UNICOM
118.525	119.6 259.1	120.5	122.8 (CTAF) L

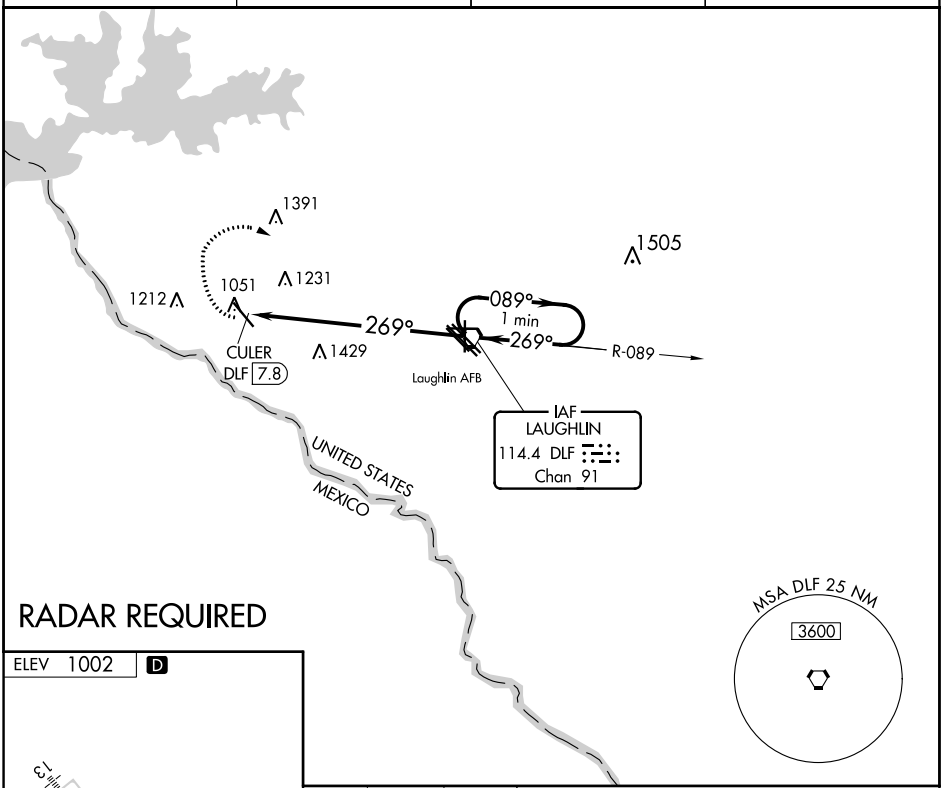

RADAR REQUIRED

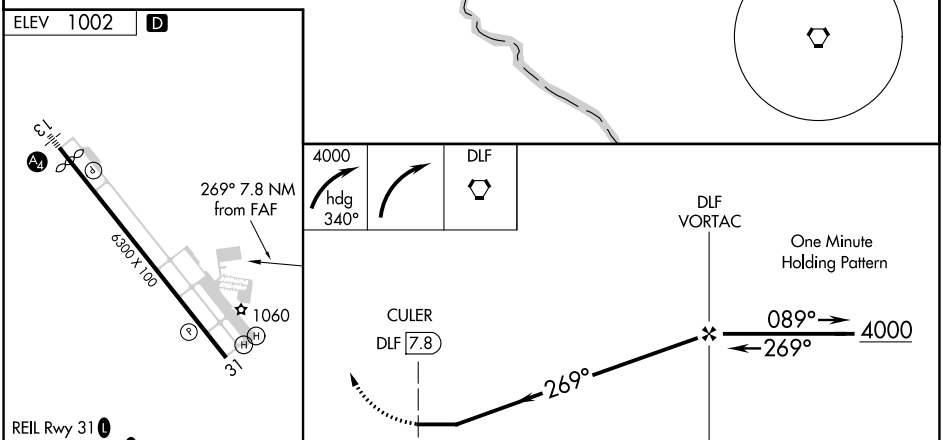

FAF to MAP 7.8 NM					
Knots	60	90	120	150	180
Min:Sec	7:48	5:12	3:54	3:07	2:36

CATEGORY	A	B	C	D
C CIRCLING	1780-1 778 (800-1)	1780-1¼ 778 (800-1¼)	1780-2¼ 778 (800-2¼)	1780-2½ 778 (800-2½)

SC-3, 22 FEB 2024 to 21 MAR 2024