LDA/DME RWY 24

ELKO RGNL (EKO)

LOC/DME I-EKO 108.5 Chan 22	APP CRS 243°	Rwy ldg 6416 TDZE 5064 Apt Elev 5140

Inoperative table does not apply to Cats A and B. For inop MALSR, increase S-24 Cat C and D visibility to 2 miles. Rwy 24 helicopter visibility reduction below ¾ SM NA. Circling Rwy 24 NA at night.

MALSR

MISSED APPROACH: Climb to 6600 then climbing left turn to 10000 direct BQU VOR/DME and hold, continue climb-in-hold to 10000.

ASOS	SALT LAKE CENTER	UNICOM
119.275	132.25 338.35	123.0 (CTAF)

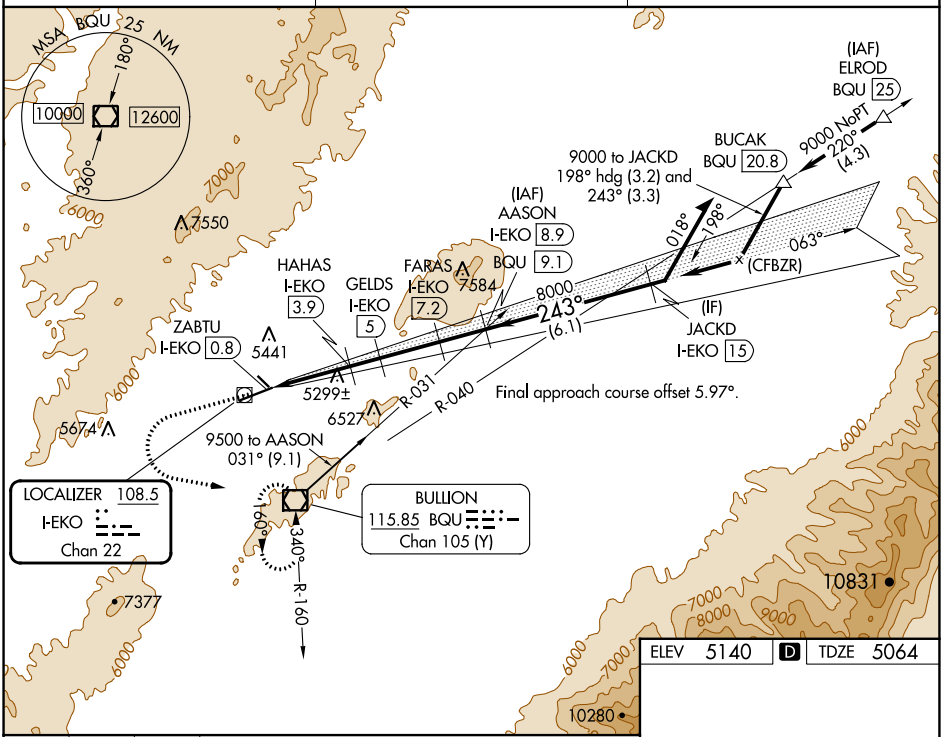

ELEV 5140 D TDZE 5064

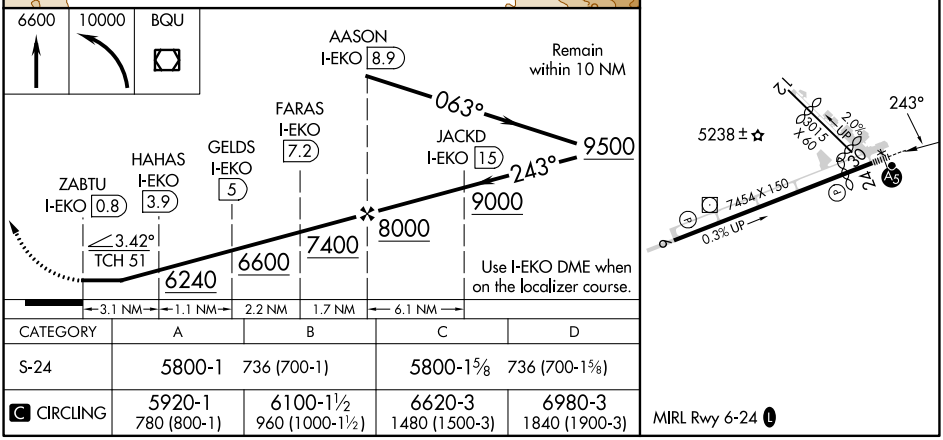

CATEGORY	A	B	C	D
S-24	5800-1 736 (700-1)		5800-1⅝ 736 (700-1⅝)	
C CIRCLING	5920-1 780 (800-1)	6100-1½ 960 (1000-1½)	6620-3 1480 (1500-3)	6980-3 1840 (1900-3)

MIRL Rwy 6-24

SW-4, 22 FEB 2024 to 21 MAR 2024

SW-4, 22 FEB 2024 to 21 MAR 2024

APP CRS	Rwy ldg	6416
248°	TDZE	5064
	Apt Elev	5140

RNAV (GPS) RWY 24
ELKO RGNL (EKO)

RNP APCH.

Inop table does not apply to Cats C/D. Circling Rwy 24 NA at night. Rwy 24 helicopter visibility reduction below ¾ SM NA.

MALSR

MISSED APPROACH: Climb to 10000 direct SAZTO and hold, continue climb-in-hold to 10000.

ASOS	SALT LAKE CENTER	UNICOM
119.275	132.25 338.35	123.0 (CTAF)

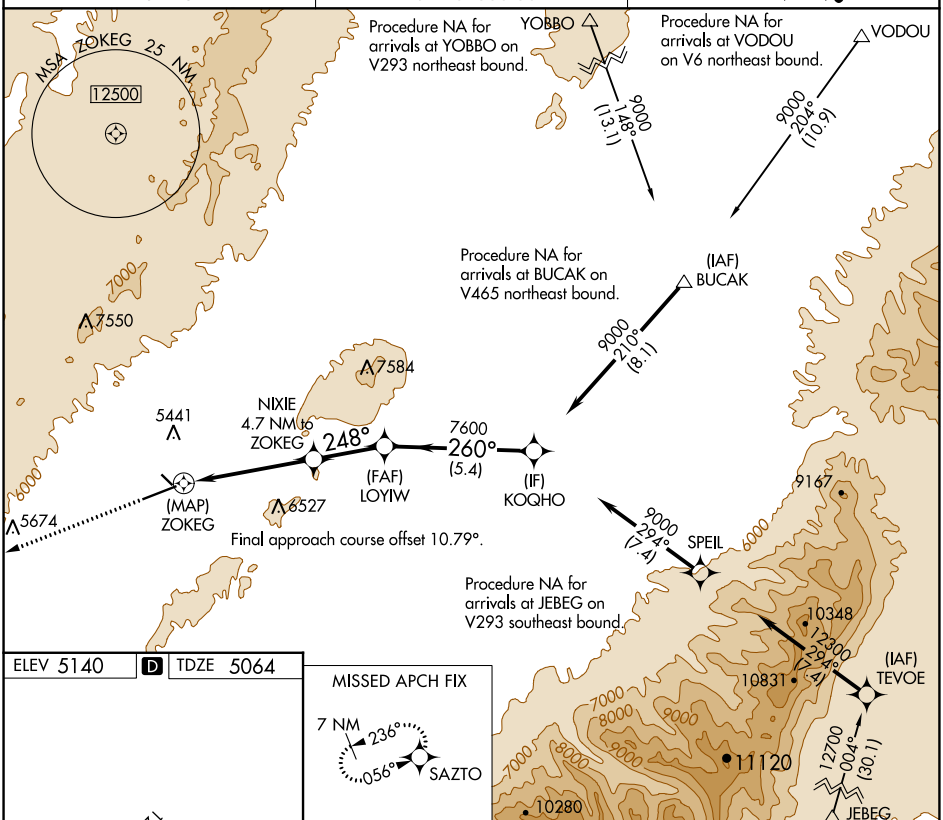

ELEV 5140 | D | TDZE 5064

MISSED APCH FIX

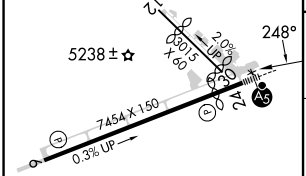

MIRL Rwy 6-24

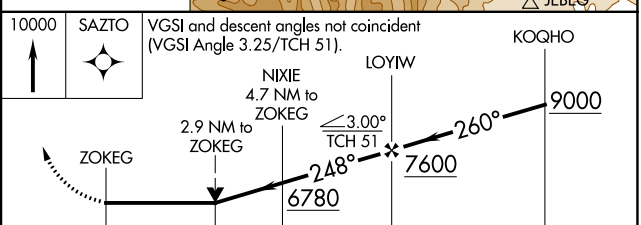

CATEGORY	A	B	C	D
LNAV MDA	6260-¾ 1196 (1200-¾)	6260-1 1196 (1200-1)	6260-3 1196 (1200-3)	
C CIRCLING	6260-1¼ 1120 (1200-1¼)	6260-1½ 1120 (1200-1½)	6640-3 1500 (1500-3)	6960-3 1820 (1900-3)

SW-4, 22 FEB 2024 to 21 MAR 2024

APP CRS	Rwy ldg	7217
057°	TDZE	5051
	Apt Elev	5140

RNAV (GPS) RWY 6
ELKO RGNL (EKO)

RNP APCH.

Circling Rwy 24 NA at night.
Rwy 6 helicopter visibility reduction below ¾SM NA.

MISSED APPROACH: Climb to 6800 then climbing right turn to 10000 direct SAZTO and hold, continue climb-in-hold to 10000.

ASOS	SALT LAKE CENTER	UNICOM
119.275	132.25 338.35	123.0 (CTAF) L

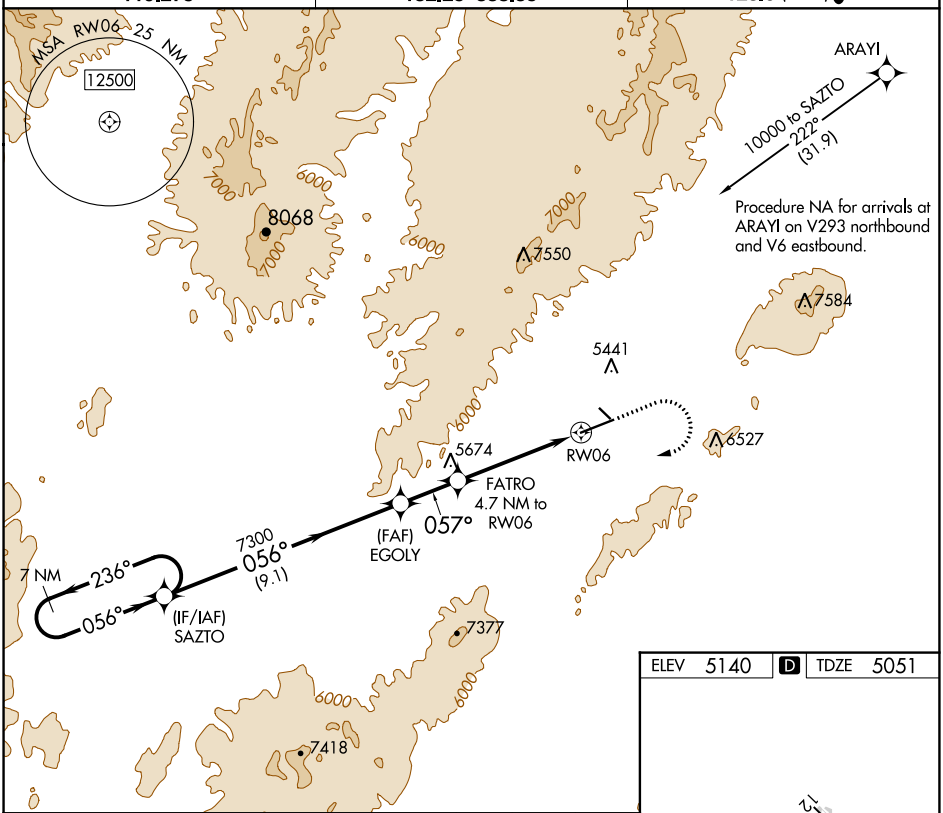

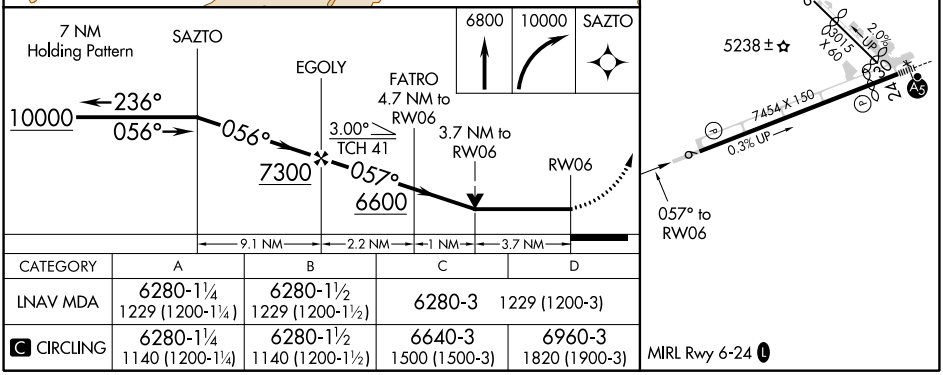

CATEGORY	A	B	C	D
LNAV MDA	6280-1¼ 1229 (1200-1¼)	6280-1½ 1229 (1200-1½)	6280-3 1229 (1200-3)	
C CIRCLING	6280-1¼ 1140 (1200-1¼)	6280-1½ 1140 (1200-1½)	6640-3 1500 (1500-3)	6960-3 1820 (1900-3)

SW-4, 22 FEB 2024 to 21 MAR 2024

VOR/DME BQU 115.85 Chan 105 (Y)	APP CRS 324°	Rwy ldg N/A TDZE N/A Apt Elev 5140

VOR/DME-B
ELKO RGNL (EKO)

Circling NA for Cats C and D southeast of Rwy 6-24.
Circling Rwy 24 NA at night.

MISSED APPROACH: Climbing left turn to 10000 direct BQU VOR/DME and hold, continue climb-in-hold to 10000.

ASOS	SALT LAKE CENTER	UNICOM
119.275	132.25 338.35	123.0 (CTAF) L

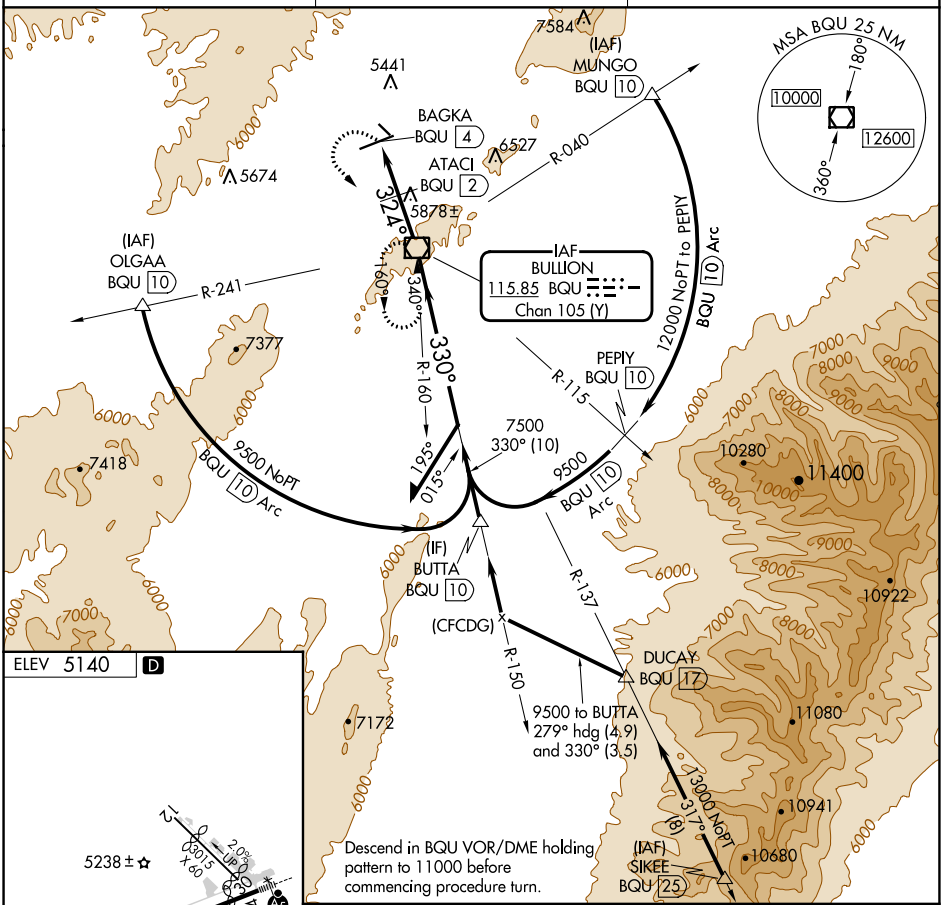

CATEGORY	A	B	C	D
C CIRCLING	6400-1¼ 1260 (1300-1¼)	6400-1½ 1260 (1300-1½)	6400-3 1260 (1300-3)	

SW-4, 22 FEB 2024 to 21 MAR 2024
SW-4, 22 FEB 2024 to 21 MAR 2024