ILS or LOC RWY 5
BESSEMER (EKY)

LOC/DME I-EKY	APP CRS	Rwy ldg	6007
111.75	053°	TDZE	700
Chan 54 (Y)		Apt Elev	700

When local altimeter setting not received, use Alabaster altimeter setting and increase DA 41 feet, increase all MDAs 60 feet; increase S-LOC 5 Cat C visibility ⅛ SM and Cat D visibility ¼ SM, increase Circling Cat C visibility ⅛ SM Cat D visibility ¼ SM, increase JURAM fix S-LOC 5 Cat C visibility ⅛ SM and Cat D visibility ¼ SM; increase Circling Cat D visibility ¼ SM. VDP NA with Alabaster altimeter setting.

MISSED APPROACH: Climb to 1200 then climbing left turn to 3000 direct OKW VORTAC and hold.

AWOS-3PT	BIRMINGHAM APP CON	CLNC DEL	UNICOM
118.825	124.9 351.85	123.75	123.0 (CTAF) L

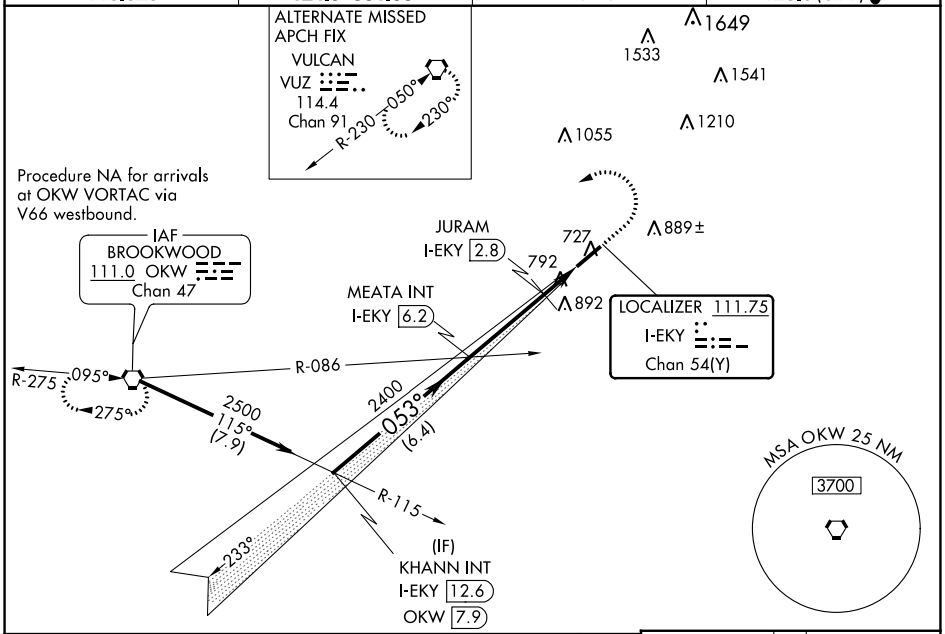

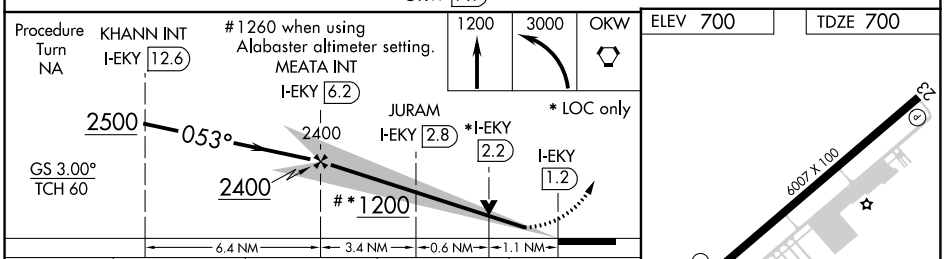

ELEV 700 TDZE 700

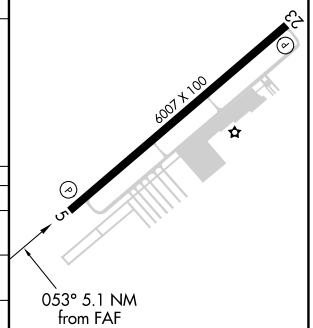

HIRL Rwy 5-23 L
REIL Rwys 5 and 23 L

CATEGORY	A	B	C	D
S-ILS 5	900-¾ 200 (200-¾)			
S-LOC 5	1200-1 500 (500-1)		1200-1⅜ 500 (500-1⅜)	1200-1½ 500 (500-1½)
CIRCLING	1200-1 500 (500-1)		1220-1½ 520 (600-1½)	1320-2 620 (700-2)
JURAM FIX MINIMUMS				
S-LOC 5	1100-1 400 (400-1)		1100-1⅛ 400 (400-1⅛)	1100-1¼ 400 (400-1¼)
CIRCLING	1200-1 500 (500-1)		1220-1½ 520 (600-1½)	1320-2 620 (700-2)

FAF to MAP 5.1 NM

Knots	60	90	120	150	180
Min:Sec	5:06	3:24	2:33	2:02	1:42

SE-4, 22 FEB 2024 to 21 MAR 2024

SE-4, 22 FEB 2024 to 21 MAR 2024

WAAS CH 82199 W23A	APP CRS 233°	Rwy ldg 6007 TDZE 700 Apt Elev 700

RNAV (GPS) RWY 23
BESSEMER (EKY)

T NA

For uncompensated Baro-VNAV systems, LNAV/VNAV NA below -16°C (4°F) or above 54°C (130°F). DME/DME RNP-0.3 NA. Helicopter visibility reduction below ¾ SM NA. When local altimeter setting not received, use Alabaster altimeter setting and increase LPV DA to 1013 feet, LNAV/VNAV DA to 1211 feet, and all MDAs 60 feet; increase Circling Cat D visibility ¼ SM. Baro-VNAV and VDP NA when using Alabaster altimeter setting.

MISSED APPROACH: Climb to 4000 direct WUDGI and on track 148° to TASYU and hold, continue climb-in-hold to 4000.

AWOS-3PT	BIRMINGHAM APP CON	CLNC DEL	UNICOM
118.825	124.9 351.85	123.75	123.0 (CTAF) L

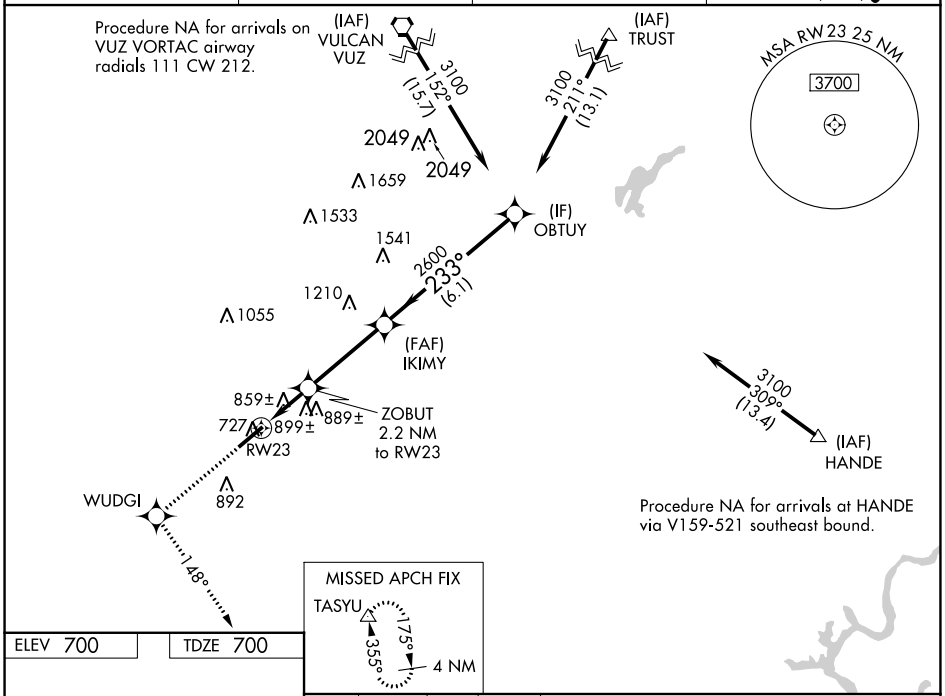

ELEV 700	TDZE 700

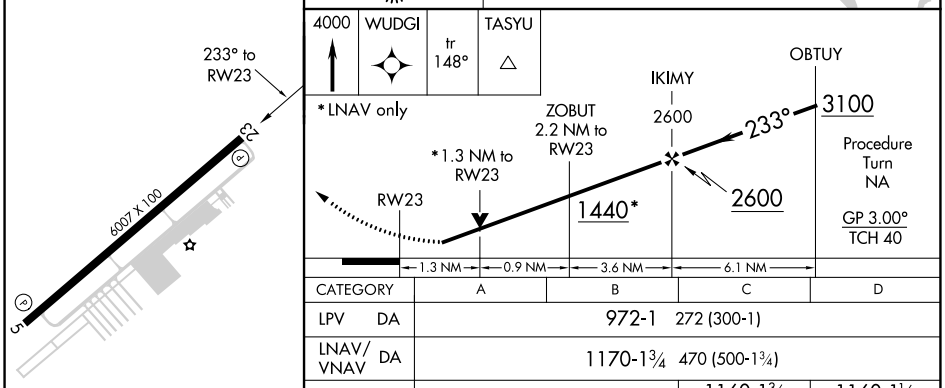

CATEGORY	A	B	C	D
LPV DA	972-1 272 (300-1)			
LNAV/VNAV DA	1170-1¾ 470 (500-1¾)			
LNAV MDA	1160-1 460 (500-1)		1160-1⅜ 460 (500-1⅜)	1160-1½ 460 (500-1½)
CIRCLING	1200-1 500 (500-1)		1220-1½ 520 (600-1½)	1320-2 620 (700-2)

HIRL Rwy 5-23 L
REIL Rwys 5 and 23 L

SE-4, 22 FEB 2024 to 21 MAR 2024

SE-4, 22 FEB 2024 to 21 MAR 2024

RNAV (GPS) RWY 5
BESSEMER (EKY)

WAAS CH 65999 W05A	APP CRS 053°	Rwy ldg 6007	TDZE 700	Apt Elev 700

T NA Baro-VNAV NA when using Alabaster altimeter setting. For uncompensated Baro-VNAV systems, LNAV/VNAV NA below -16°C (4°F) or above 54°C (130°F). DME/DME RNP-0.3 NA. When local altimeter setting not received, use Alabaster altimeter setting and increase LPV DA to 941 feet, LNAV/VNAV DA to 1285 feet, and all MDAs 60 feet; increase Circling Cat D visibility ¼ SM.

MISSED APPROACH: Climb to 4000 direct IKIMY and on track 108° to HANDE and hold.

AWOS-3PT	BIRMINGHAM APP CON	CLNC DEL	UNICOM
118.825	124.9 351.85	123.75	123.0 (CTAF) L

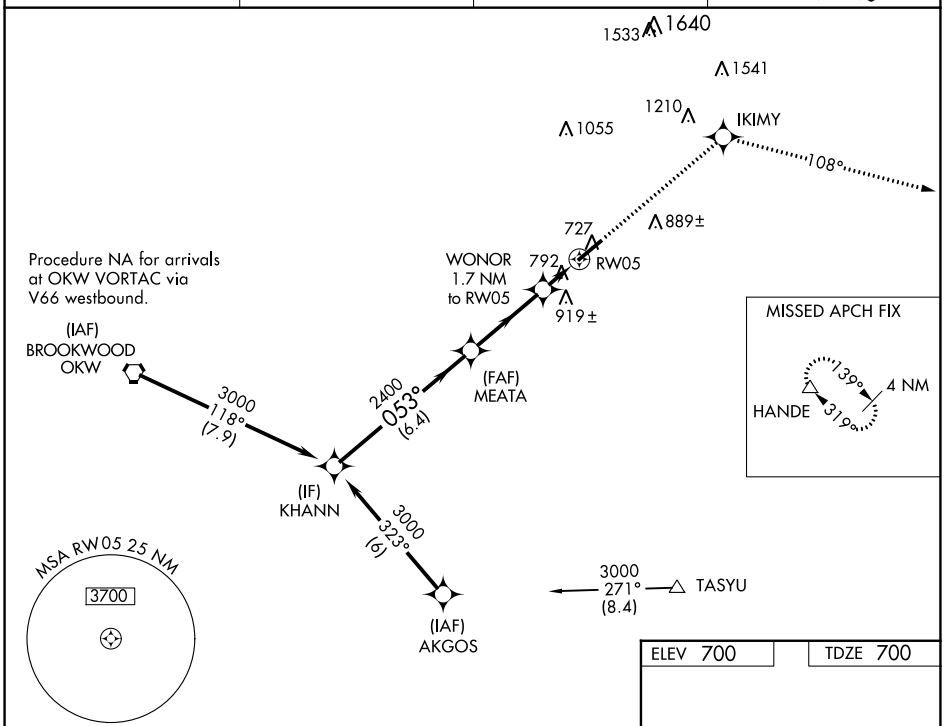

ELEV 700	TDZE 700

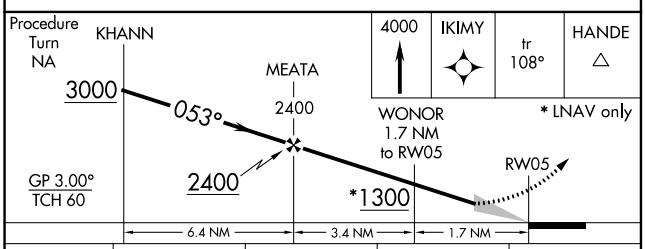

CATEGORY	A	B	C	D
LPV DA	900-¾ 200 (200-¾)			
LNAV/VNAV DA	1244-2 544 (600-2)			
LNAV MDA	1160-1 460 (500-1)		1160-1⅜ 460 (500-1⅜)	1160-1½ 460 (500-1½)
CIRCLING	1200-1 500 (500-1)		1220-1½ 520 (600-1½)	1320-2 620 (700-2)

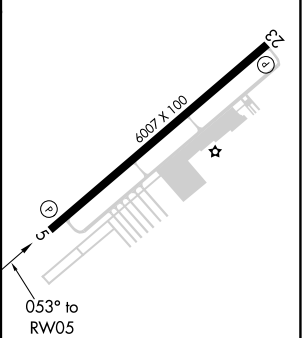

HIRL Rwy 5-23 L
REIL Rwys 5 and 23 L

SE-4, 22 FEB 2024 to 21 MAR 2024

SE-4, 22 FEB 2024 to 21 MAR 2024

VOR RWY 5
BESSEMER (EKY)

VORTAC OKW	APP CRS	Rwy ldg	6007
111.0	076°	TDZE	700
Chan 47		Apt Elev	700

NA

Inoperative table does not apply. When local altimeter setting not received, use Alabaster altimeter setting and increase all MDAs 60 feet; increase S-5 Cat C visibility ⅛ SM and Circling Cat D visibility ¼ SM.

MISSED APPROACH: Climb to 1500 then climbing right turn to 3000 direct OKW VORTAC and hold.

AWOS-3PT	BIRMINGHAM APP CON	CLNC DEL	UNICOM
118.825	124.9 351.85	123.75	123.0 (CTAF) L

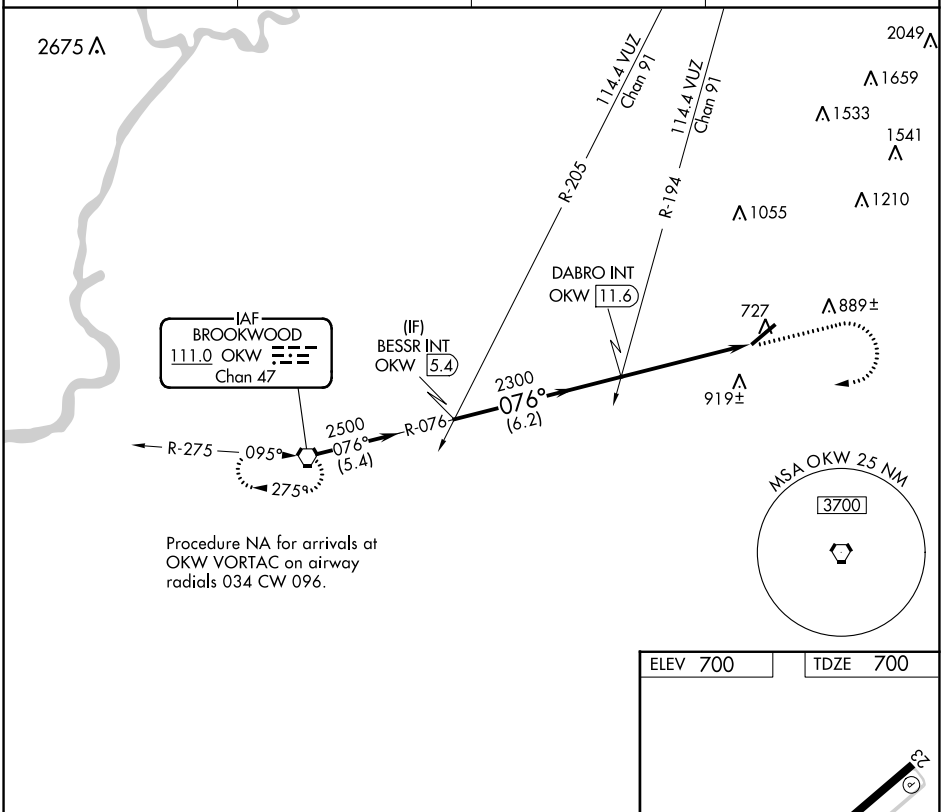

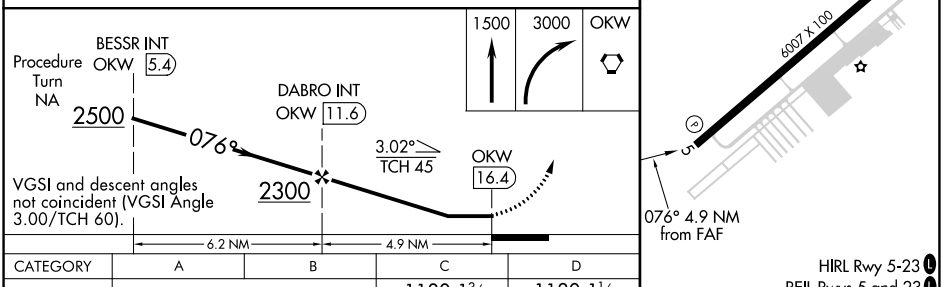

ELEV 700 TDZE 700

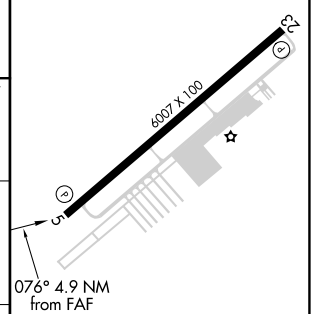

HIRL Rwy 5-23 L
REIL Rwys 5 and 23 L

CATEGORY	A	B	C	D
S-5	1180-1 480 (500-1)		1180-1⅜ 480 (500-1⅜)	1180-1½ 480 (500-1½)
CIRCLING	1200-1 500 (500-1)		1220-1½ 520 (600-1½)	1320-2 620 (700-2)

FAF to MAP 4.9 NM

Knots	60	90	120	150	180
Min:Sec	4:54	3:16	2:27	1:58	1:38

SE-4, 22 FEB 2024 to 21 MAR 2024
SE-4, 22 FEB 2024 to 21 MAR 2024