WAAS CH 50240 W21A	APP CRS 176°	Rwy ldg 3000 TDZE 12 Apt Elev 12

RNAV (GPS) RWY 21
FIRST FLIGHT(FFA)

RNP APCH - GPS.

Rwy 21 helicopter visibility reduction below 1 SM NA.
Procedure NA at night.

MISSED APPROACH: Climbing right turn to 3000 direct OCSIP and hold.

AWOS-3	CHERRY POINT APP CON	CTAF
118.075	124.725 350.35	122.9

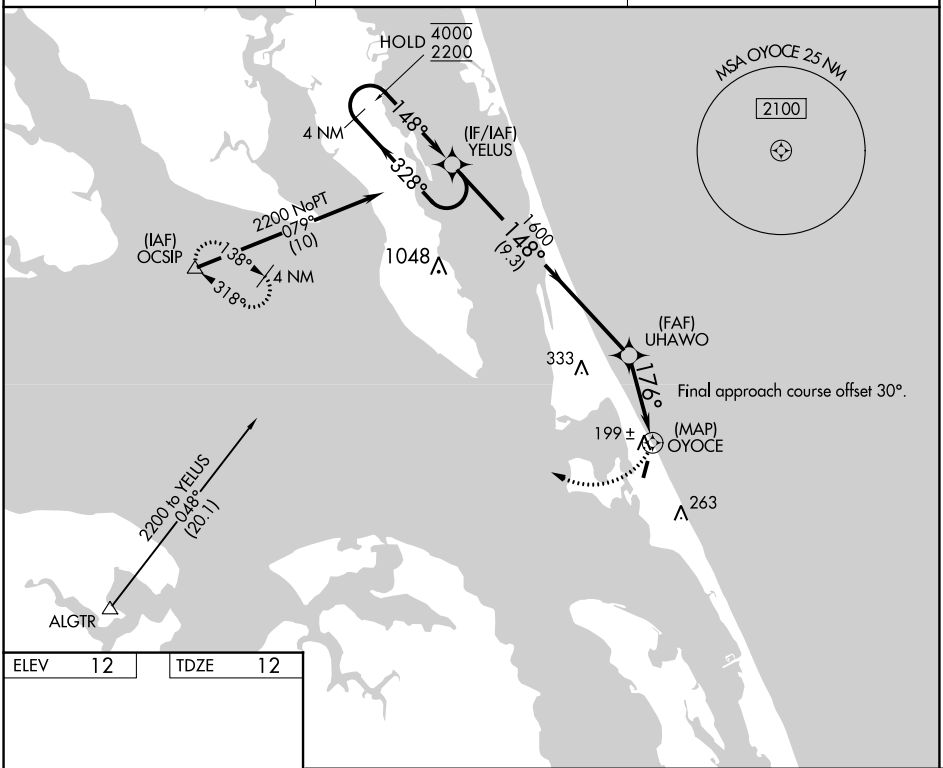

ELEV 12	TDZE 12

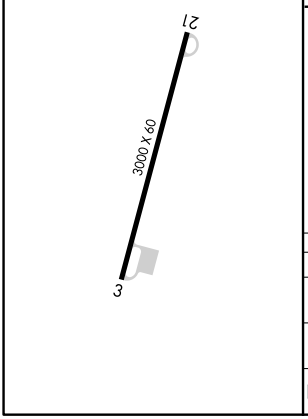

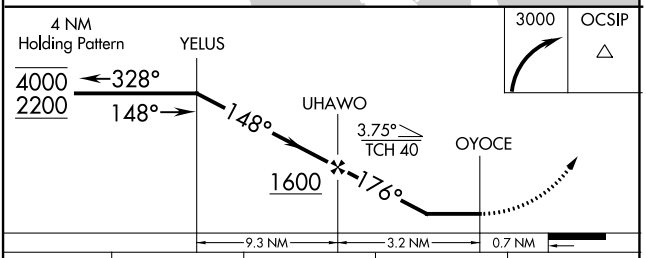

CATEGORY	A	B	C	D
LP MDA	460-1	448 (500-1)	NA	
LNAV MDA	500-1	488 (500-1)	NA	
C CIRCLING	520-1 508 (600-1)	540-1 528 (600-1)	NA	

SE-2, 22 FEB 2024 to 21 MAR 2024

APP CRS	Rwy ldg	3000
001°	TDZE	12
	Apt Elev	12

RNAV (GPS) RWY 3
FIRST FLIGHT (FFA)

RNP APCH - GPS.

Procedure NA at night.
Rwy 3 helicopter visibility reduction below 1 SM NA.

MISSED APPROACH: Climbing left turn to 3000 direct OCSIP and hold.

AWOS-3	CHERRY POINT APP CON	CTAF
118.075	124.725 350.35	122.9

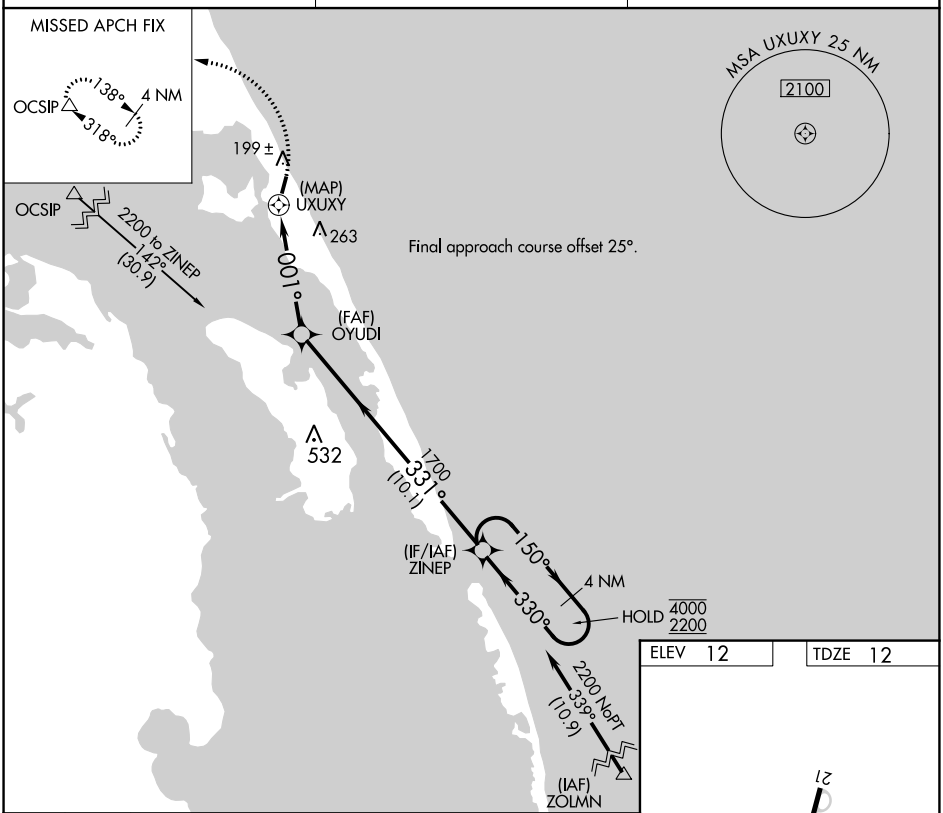

ELEV	12	TDZE	12

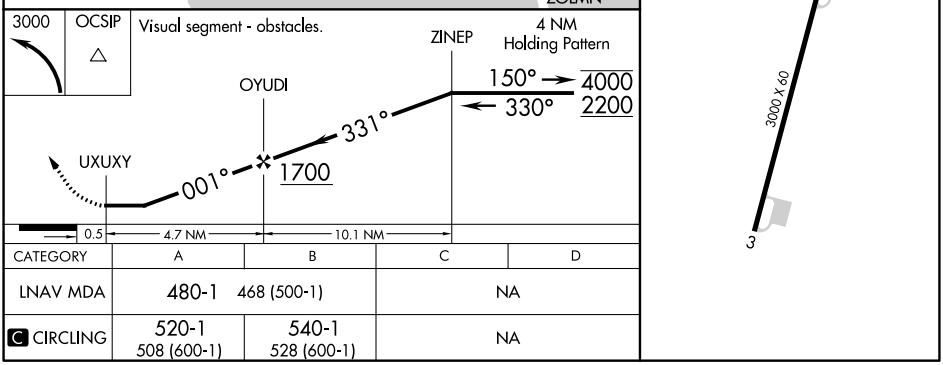

CATEGORY	A	B	C	D
LNAV MDA	480-1 468 (500-1)		NA	
C CIRCLING	520-1 508 (600-1)	540-1 528 (600-1)	NA	

SE-2, 22 FEB 2024 to 21 MAR 2024
SE-2, 22 FEB 2024 to 21 MAR 2024