REDSTONE ARSENAL, ALABAMA

RNAV (GPS) RWY 17

WAAS CH **45638** **W17A**	APCH CRS **173°**	Rwy ldg **7300** TDZE **685** Arpt Elev **685**

AL-703 (USA)

REDSTONE AAF (KHUA)

RNP APCH - GPS

T * When ALS inop, increase CAT ABCD vis to 1 1/4 miles; increase CAT E vis to 1 1/2 miles.
** When ALS inop, increase CAT CDE vis to 1 3/8 miles.

MALSR A5

MISSED APPROACH: Climb to 3000 direct FASOV and hold.

ATIS	HUNTSVILLE APP CON/DEP CON	TOWER★	PAR
120.65	**125.6 354.1**	**126.95** (CTAF) **290.275**	

*** Circling not authorized E of Rwy 17-35.

Visibility reduction by helicopters below 1 mile not authorized.

For uncompensated Baro-VNAV systems, LNAV/VNAV NA below -9°C (16°F) or above 54°C (130°F).

Inoperative table does not apply to LPV all CAT and LNAV CAT AB.

Procedure not authorized for arrivals at TANNE westbound on T398.

Procedure not authorized for arrivals at RQZ VORTAC eastbound on T398.

Procedure not authorized when R2104A or R2104C are active.

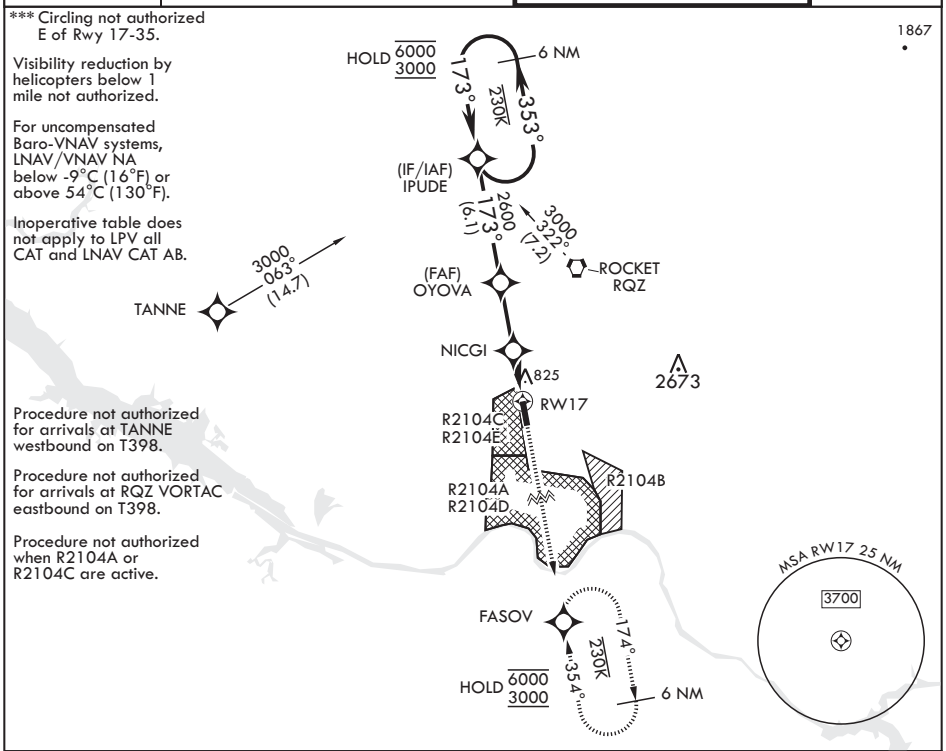

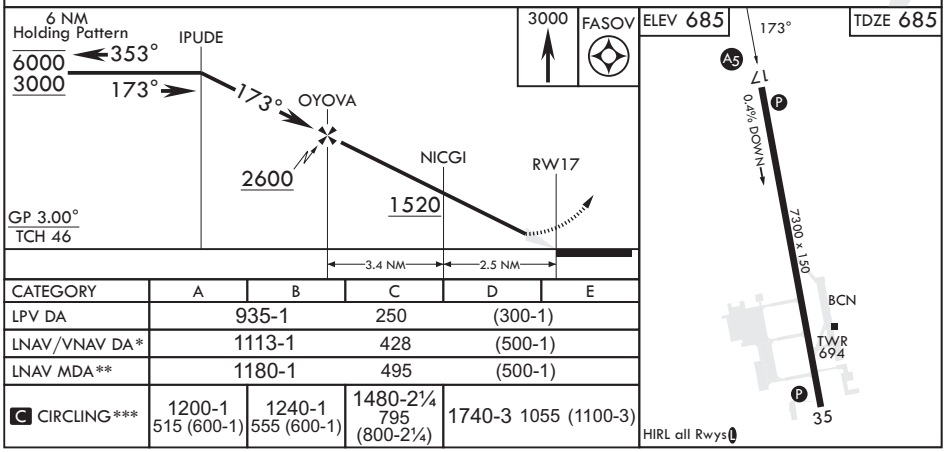

CATEGORY	A	B	C	D	E
LPV DA	935-1		250	(300-1)	
LNAV/VNAV DA*	1113-1		428	(500-1)	
LNAV MDA**	1180-1		495	(500-1)	
C CIRCLING***	1200-1 515 (600-1)	1240-1 555 (600-1)	1480-2¼ 795 (800-2¼)	1740-3 1055 (1100-3)	

SE-4, 22 FEB 2024 to 21 MAR 2024

REDSTONE ARSENAL, ALABAMA

RNAV (GPS) RWY 35

WAAS CH **50238** **W35A**	APCH CRS **353°**	Rwy ldg **7300** TDZE **661** Arpt Elev **685**

AL-703 (USA)

REDSTONE AAF (KHUA)

RNP APCH - GPS

* Circling not authorized E of Rwy 17-35.

MISSED APPROACH: Climb to 3000 direct IPUDE and hold.

ATIS	HUNTSVILLE APP CON/DEP CON	TOWER★	PAR
120.65	**125.6 354.1**	**126.95** (CTAF) **290.275**	

Visibility reduction by helicopters not authorized.

Inoperative table does not apply to LPV all CAT and LNAV CAT AB.

For uncompensated Baro-VNAV systems, LNAV/VNAV NA below -9°C (16°F) or above 54°C (130°F).

Procedure not authorized for arrivals at RQZ VORTAC airway R-147 CW R-261.

Procedure not authorized when R2104A or R2104C or R2104D are active.

Procedure not authorized for arrivals at FEWER southeast bound on T429.

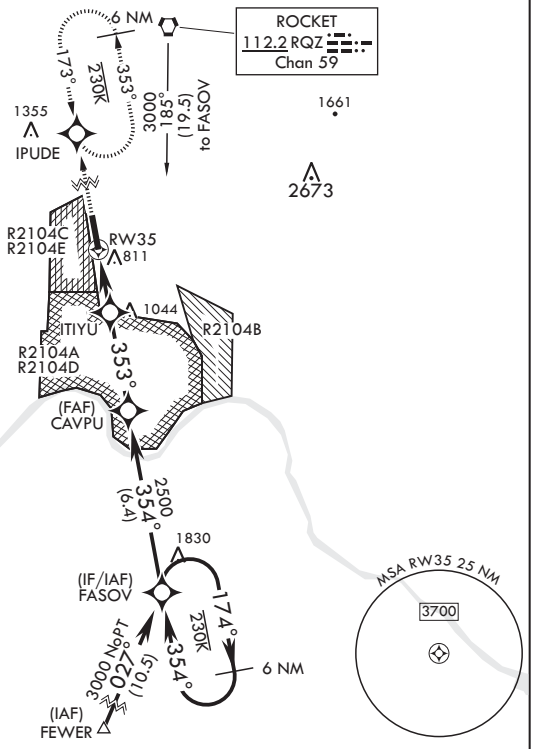

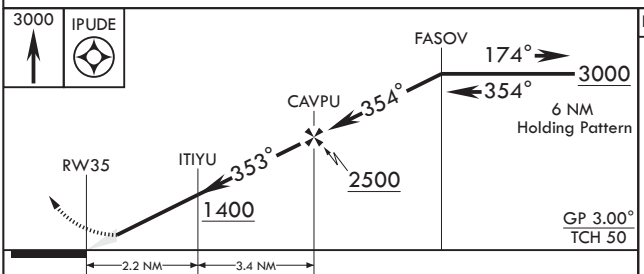

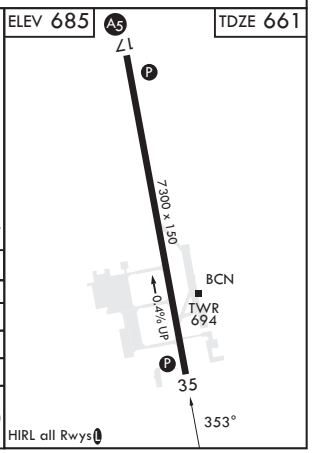

CATEGORY	A	B	C	D	E
LPV DA	954-1		293	(300-1)	
LNAV/VNAV DA	1140-1⅝		479	(500-1⅝)	
LNAV MDA	1320-1 659 (700-1)		1320-1⅞ 659 (700-1⅞)		
C CIRCLING*	1320-1 635 (700-1)		1480-2¼ 795 (800-2¼)	1740-3 1055 (1100-3)	

SE-4, 22 FEB 2024 to 21 MAR 2024

REDSTONE ARSENAL, ALABAMA

VOR RWY 35

REDSTONE AAF (KHUA)

VORTAC RQZ	APCH CRS	Rwy ldg	7300
112.2	015°	TDZE	661
Chan 59		Arpt Elev	685

AL-703 [USA]

DME required

* At night, operational VGSI required, remain on or above VGSI glidepath until threshold. Helicopter visibility reduction NA.

MISSED APPROACH: Climb to 3000 direct RQZ VORTAC and hold. Do not exceed 230 KIAS.

ATIS	HUNTSVILLE APP CON	TOWER *	PAR
120.65	125.6 354.1	126.95 (CTAF) L 290.275	

** Circling not authorized E of Rwy 17-35.
High terrain and 1430' twr E of Rwy 17-35.

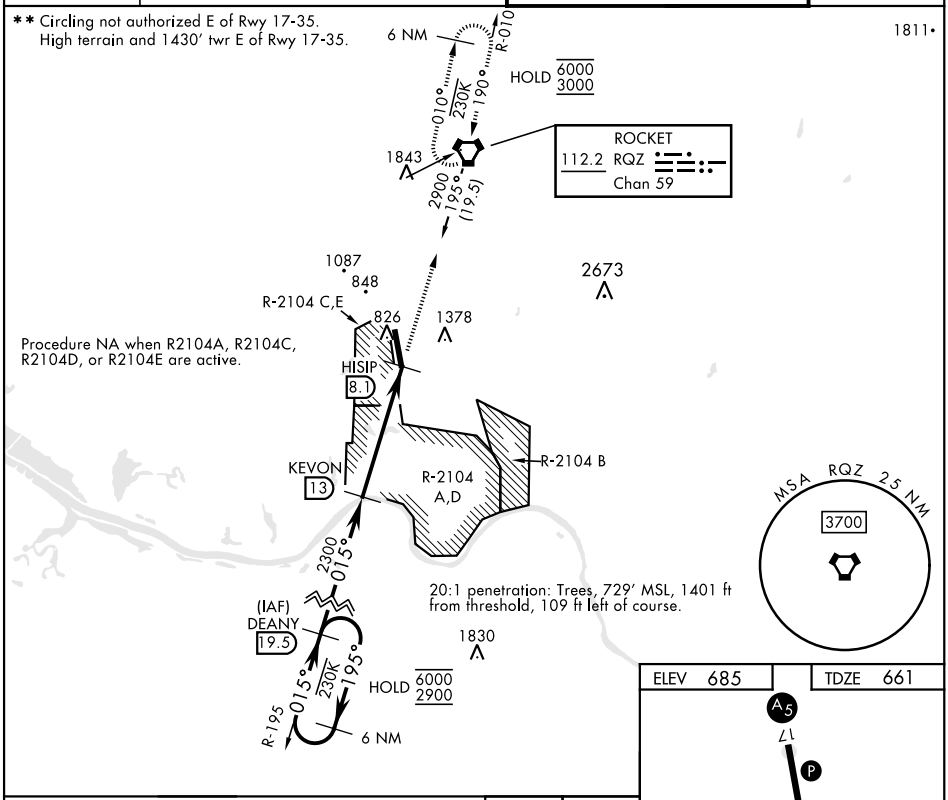

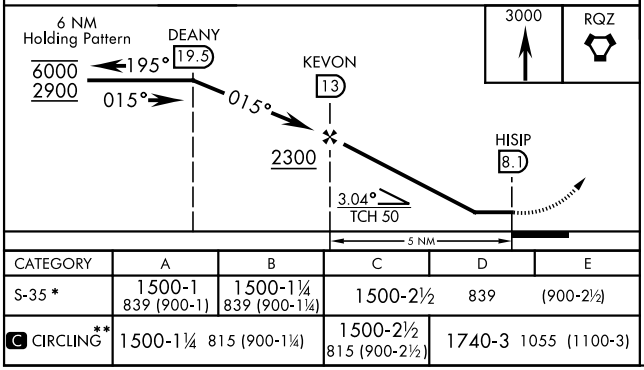

ELEV 685 | TDZE 661

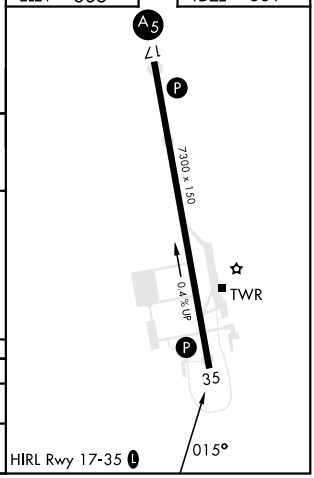

CATEGORY	A	B	C	D	E
S-35 *	1500-1 839 (900-1)	1500-1¼ 839 (900-1¼)	1500-2½	839	(900-2½)
C CIRCLING**	1500-1¼ 815 (900-1¼)		1500-2½ 815 (900-2½)	1740-3 1055 (1100-3)	

HIRL Rwy 17-35 L

SE-4, 22 FEB 2024 to 21 MAR 2024