LOC/DME I-IDA	APP CRS	Rwy ldg	9002
111.1	206°	TDZE	4735
Chan 48		Apt Elev	4744

ILS or LOC RWY 21
IDAHO FALLS RGNL (IDA)

DME required.

Circling to Rwy 35 NA at night. For inop ALS, increase S-ILS 21 Cat E visibility to RVR 4000, and S-LOC 21 Cat E visibility to RVR 6000.

MALSR

MISSED APPROACH: Climb to 7000 on IDA VOR/DME R-204 to VIPUC/12.8 DME and hold.

ATIS	SALT LAKE CENTER	IDAHO FALLS TOWER★	GND CON	CLNC DEL	GCO	UNICOM
135.325	128.35 239.25	118.5 (CTAF) L 257.8	121.7	121.7	121.725	122.95

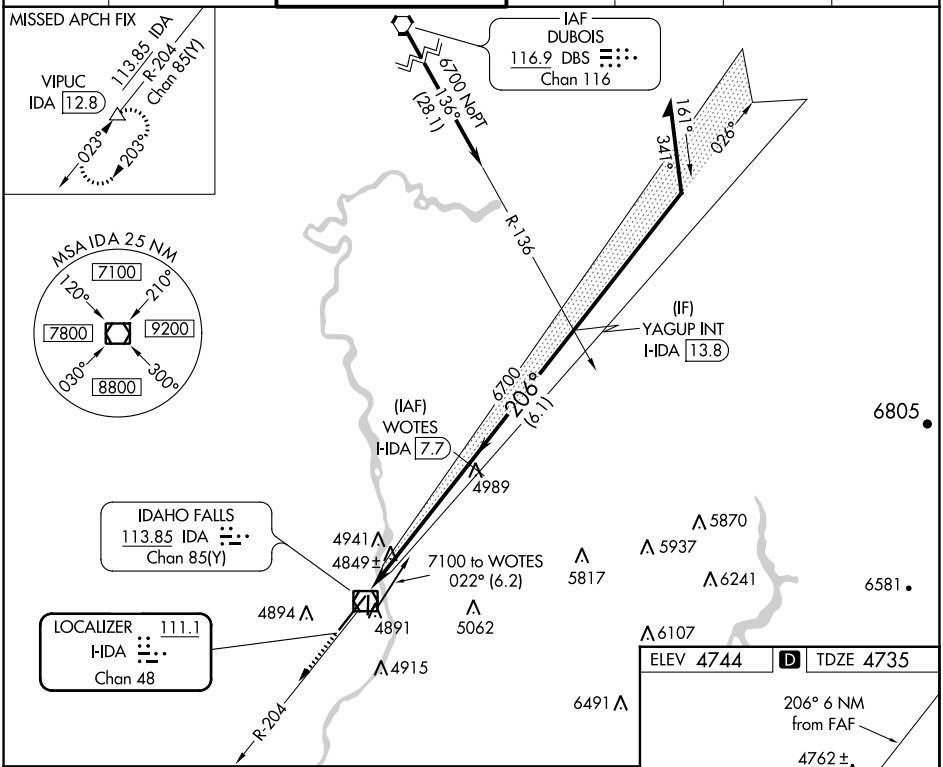

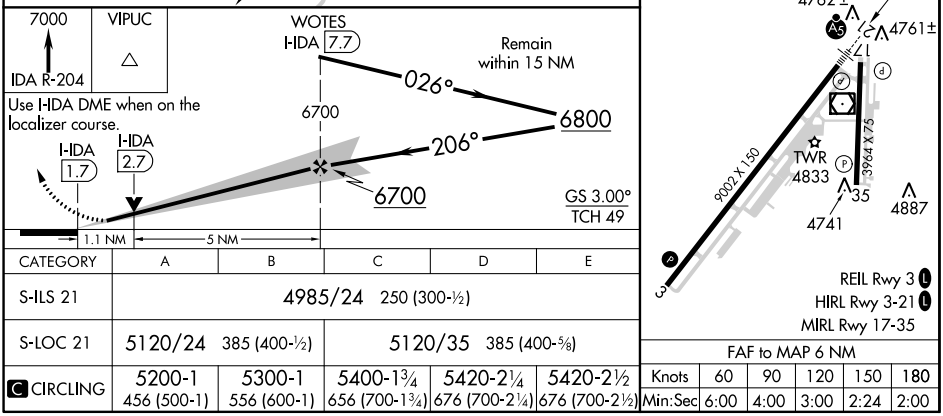

CATEGORY	A	B	C	D	E
S-ILS 21	4985/24 250 (300-½)				
S-LOC 21	5120/24 385 (400-½)		5120/35 385 (400-⅝)		
C CIRCLING	5200-1 456 (500-1)	5300-1 556 (600-1)	5400-1¾ 656 (700-1¾)	5420-2¼ 676 (700-2¼)	5420-2½ 676 (700-2½)

FAF to MAP 6 NM

Knots	60	90	120	150	180
Min:Sec	6:00	4:00	3:00	2:24	2:00

NW-1, 22 FEB 2024 to 21 MAR 2024

NW-1, 22 FEB 2024 to 21 MAR 2024

LOC BC RWY 3
IDAHO FALLS RGNL (IDA)

LOC/DME I-IDA	APP CRS	Rwy ldg	9002
111.1	026°	TDZE	4744
Chan 48		Apt Elev	4744

DME required.

MISSED APPROACH: Climb to 7000 on I-IDA localizer NE course 026° to YAGUP/I-IDA 13.8 DME and hold.

ATIS	SALT LAKE CENTER	IDAHO FALLS TOWER★	GND CON	CLNC DEL	GCO	UNICOM
135.325	128.35 239.25	118.5 (CTAF) L 257.8	121.7	121.7	121.725	122.95

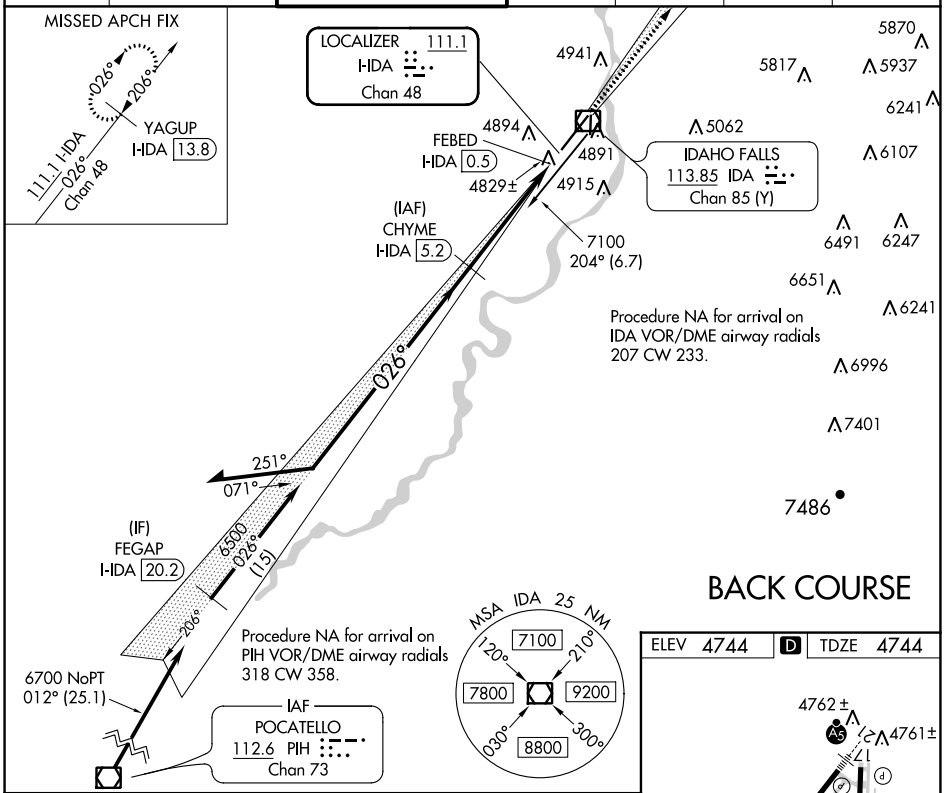

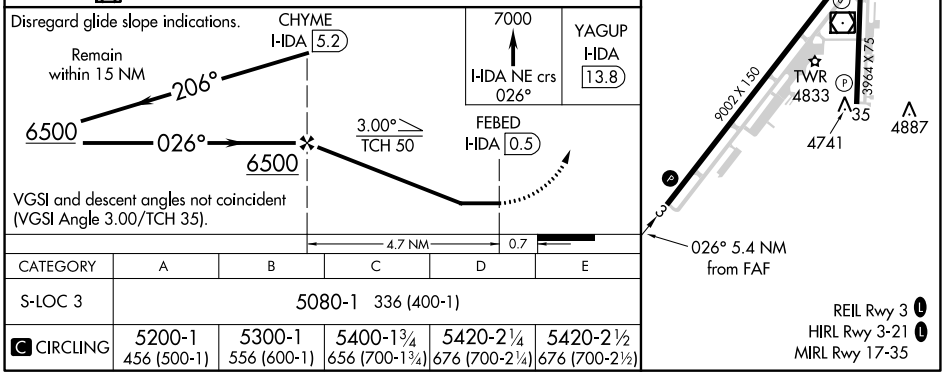

CATEGORY	A	B	C	D	E
S-LOC 3	5080-1 336 (400-1)				
C CIRCLING	5200-1 456 (500-1)	5300-1 556 (600-1)	5400-1¾ 656 (700-1¾)	5420-2¼ 676 (700-2¼)	5420-2½ 676 (700-2½)

NW-1, 22 FEB 2024 to 21 MAR 2024

NW-1, 22 FEB 2024 to 21 MAR 2024

RNAV (RNP) Z RWY 21

IDAHO FALLS RGNL (IDA)

APP CRS	Rwy ldg	9002
206°	TDZE	4735
	Apt Elev	4744

RNP AR APCH-GPS.

For uncompensated Baro-VNAV systems, procedure NA below -27°C or above 54°C. For inop ALS, increase RNP 0.11 visibility all Cats to RVR 4500.

MALSR

MISSED APPROACH: Climb to 7500 on track 206° to UGADE, right turn to STOPS, and on track 259° to ROCCA and hold.

ATIS	SALT LAKE CENTER	IDAHO FALLS TOWER★	GND CON	CLNC DEL	GCO	UNICOM
135.325	128.35 239.25	118.5 (CTAF) L 257.8	121.7	121.7	121.725	122.95

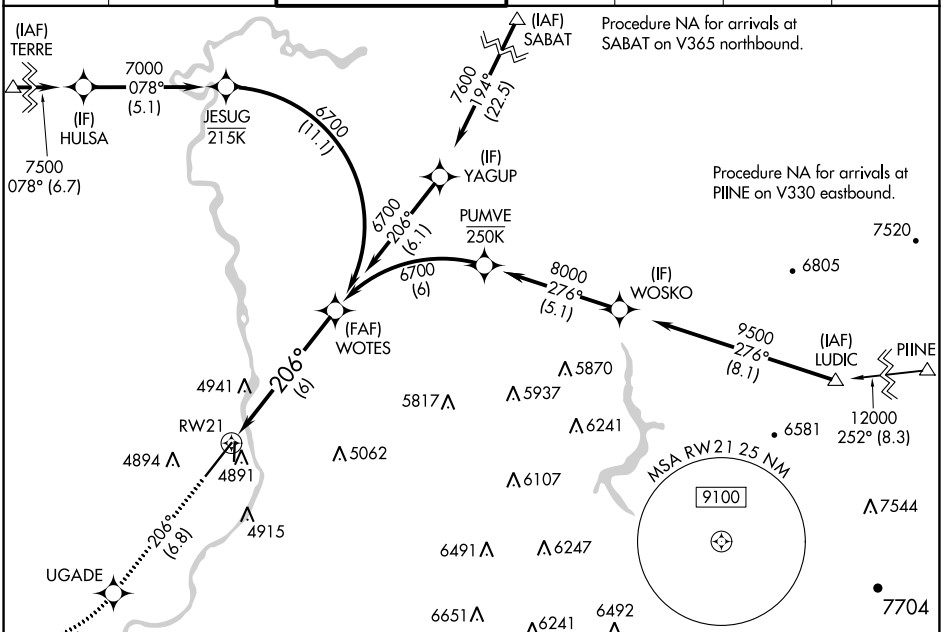

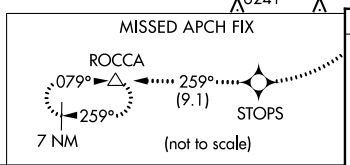

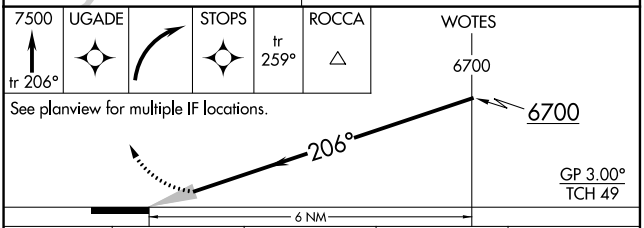

CATEGORY	A	B	C	D
RNP 0.11 DA	5011/24 276 (300-½)			
RNP 0.30 DA	5120/35 385 (400-⅝)			

AUTHORIZATION REQUIRED

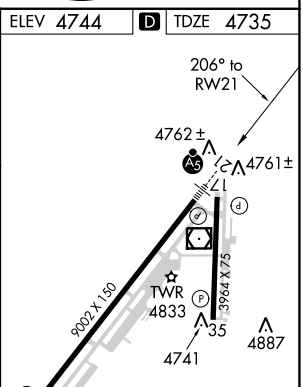

NW-1, 22 FEB 2024 to 21 MAR 2024

NW-1, 22 FEB 2024 to 21 MAR 2024

APP CRS	Rwy ldg	9002
026°	TDZE	4744
	Apt Elev	4744

RNAV (RNP) Z RWY 3

IDAHO FALLS RGNL (IDA)

RNP AR APCH-GPS.

For uncompensated Baro-VNAV systems, procedure NA below -27°C or above 54°C.

MISSED APPROACH: Climb to 7500 on track 026° to TOCYU, left turn to UFGOD, and on track 253° to TERRE and hold.

ATIS	SALT LAKE CENTER	IDAHO FALLS TOWER★	GND CON	CLNC DEL	GCO	UNICOM
135.325	128.35 239.25	118.5 (CTAF) L 257.8	121.7	121.7	121.725	122.95

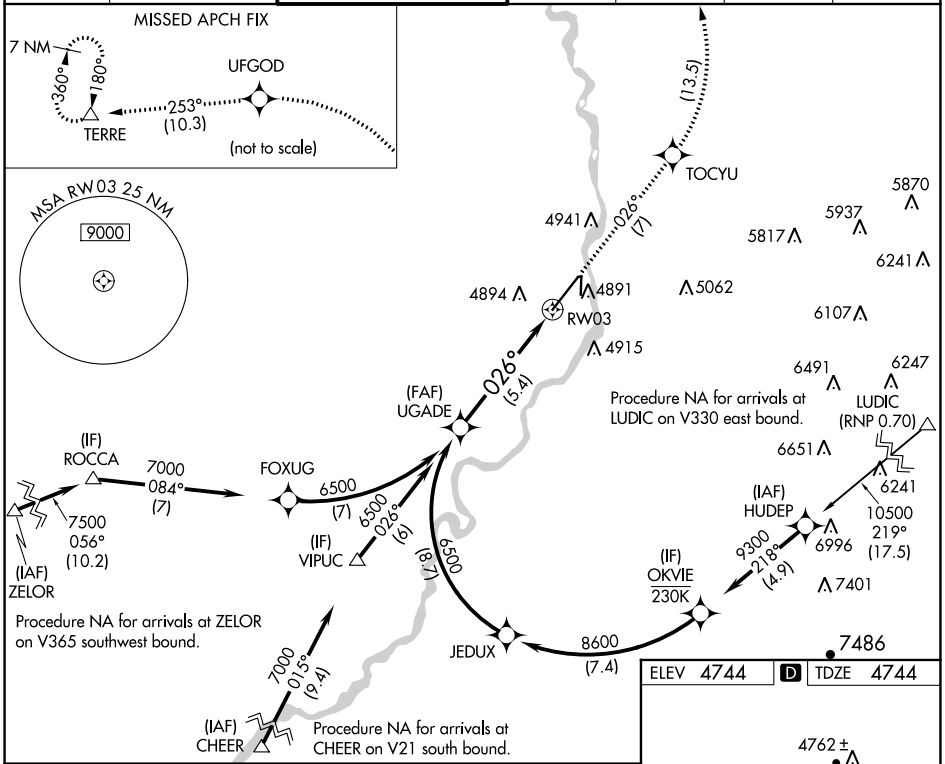

7500	TOCYU		UFGOD	tr 253°	TERRE
tr 026°					

See planview for multiple IF locations.

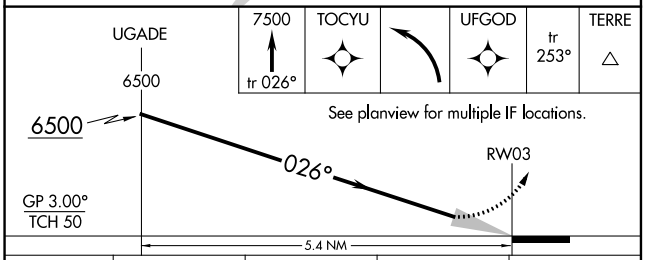

CATEGORY	A	B	C	D
RNP 0.11 DA	5050-⅞ 306 (400-⅞)			
RNP 0.30 DA	5146-1⅛ 402 (500-1⅛)			

AUTHORIZATION REQUIRED

ELEV 4744 D TDZE 4744

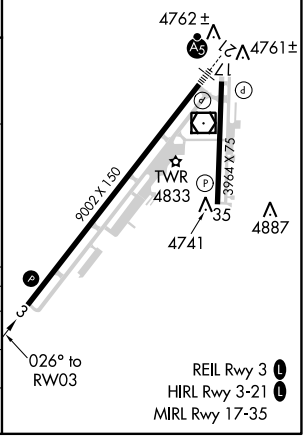

NW-1, 22 FEB 2024 to 21 MAR 2024
NW-1, 22 FEB 2024 to 21 MAR 2024

WAAS CH 40111 W21A	APP CRS 206°	Rwy ldg 9002 TDZE 4735 Apt Elev 4744

RNAV (GPS) Y RWY 21

IDAHO FALLS RGNL (IDA)

RNP APCH-GPS.

Circling to Rwy 35 NA at night. For uncompensated Baro-VNAV systems, LNAV/VNAV NA below -27°C or above 54°C. For inop ALS increase LNAV/VNAV visibility all to RVR 4500, and LNAV visibility Cats C and D to RVR 5500.

MALSR

MISSED APPROACH: Climb to 7500 direct UGADE and on track 250° to ROCCA and hold.

ATIS	SALT LAKE CENTER	IDAHO FALLS TOWER★	GND CON	CLNC DEL	GCO	UNICOM
135.325	128.35 239.25	118.5 (CTAF) L 257.8	121.7	121.7	121.725	122.95

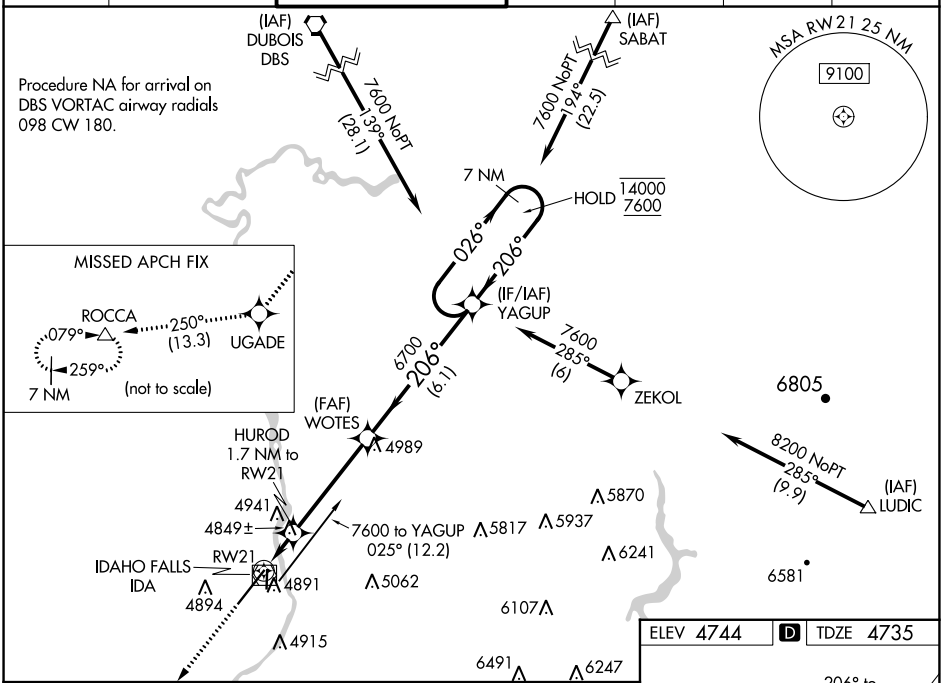

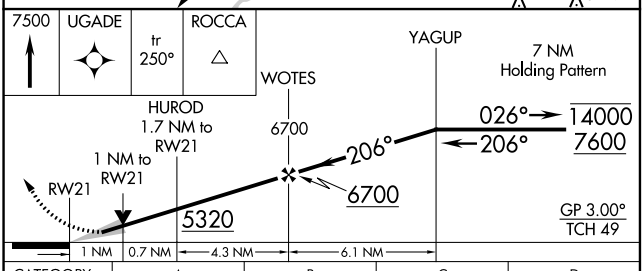

CATEGORY	A	B	C	D
LPV DA	4985/24 250 (300-½)			
LNAV/VNAV DA	5016/24 281 (300-½)			
LNAV MDA	5100/24 365 (400-½)		5100/35 365 (400-⅝)	
C CIRCLING	5200-1 456 (500-1)	5300-1 556 (600-1)	5400-1¾ 656 (700-1¾)	5420-2¼ 676 (700-2¼)

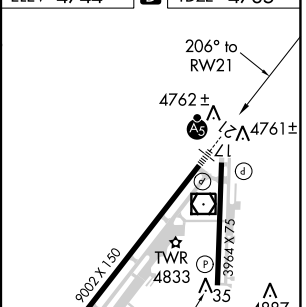

NW-1, 22 FEB 2024 to 21 MAR 2024
NW-1, 22 FEB 2024 to 21 MAR 2024

WAAS CH 97501 W03A	APP CRS 026°	Rwy ldg 9002 TDZE 4744 Apt Elev 4744

RNAV (GPS) Y RWY 3

IDAHO FALLS RGNL (IDA)

RNP APCH-GPS.

Circling to Rwy 35 NA at night.
For uncompensated Baro-VNAV systems, LNAV/VNAV NA below -27°C or above 54°C.

MISSED APPROACH: Climb to 5200 then climbing left turn to 7500 direct TERRE and hold.

ATIS	SALT LAKE CENTER	IDAHO FALLS TOWER*	GND CON	CLNC DEL	GCO	UNICOM
135.325	128.35 239.25	118.5 (CTAF) 257.8	121.7	121.7	121.725	122.95

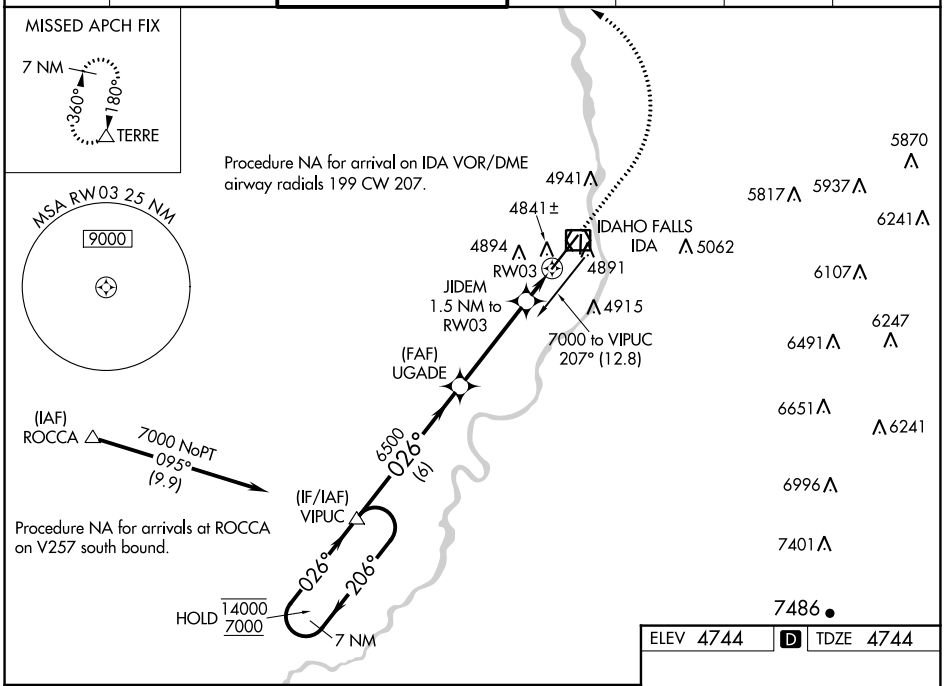

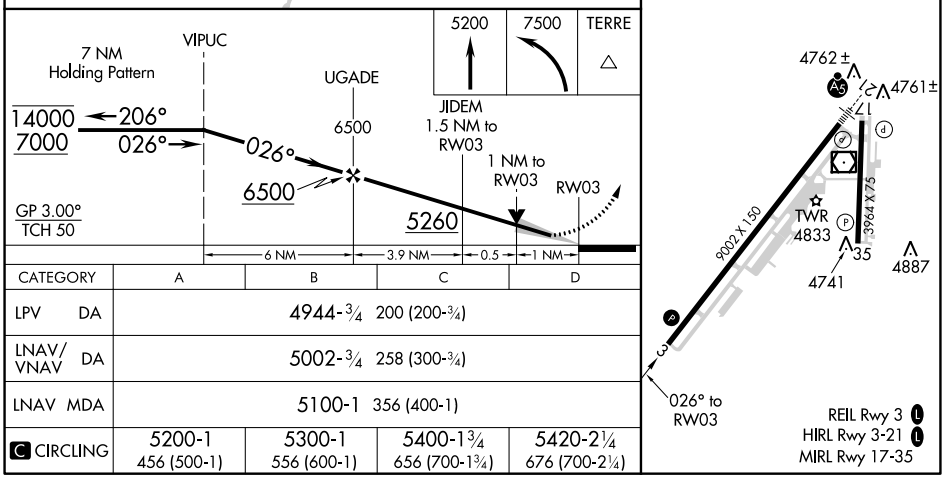

CATEGORY	A	B	C	D
LPV DA	4944-¾ 200 (200-¾)			
LNAV/VNAV DA	5002-¾ 258 (300-¾)			
LNAV MDA	5100-1 356 (400-1)			
C CIRCLING	5200-1 456 (500-1)	5300-1 556 (600-1)	5400-1¾ 656 (700-1¾)	5420-2¼ 676 (700-2¼)

NW-1, 22 FEB 2024 to 21 MAR 2024
NW-1, 22 FEB 2024 to 21 MAR 2024

VOR RWY 21
IDAHO FALLS RGNL (IDA)

VOR/DME IDA	APP CRS	Rwy ldg	9002
113.85	192°	TDZE	4735
Chan 85 (Y)		Apt Elev	4744

For inop ALS increase S-21 Cats C/D visibility to 1⅞ SM.

MALSR

MISSED APPROACH: Climb to 7000 then right turn direct IDA VOR/DME and hold.

ATIS	SALT LAKE CENTER	IDAHO FALLS TOWER★	GND CON	CLNC DEL	GCO	UNICOM
135.325	128.35 239.25	118.5 (CTAF) L 257.8	121.7	121.7	121.725	122.95

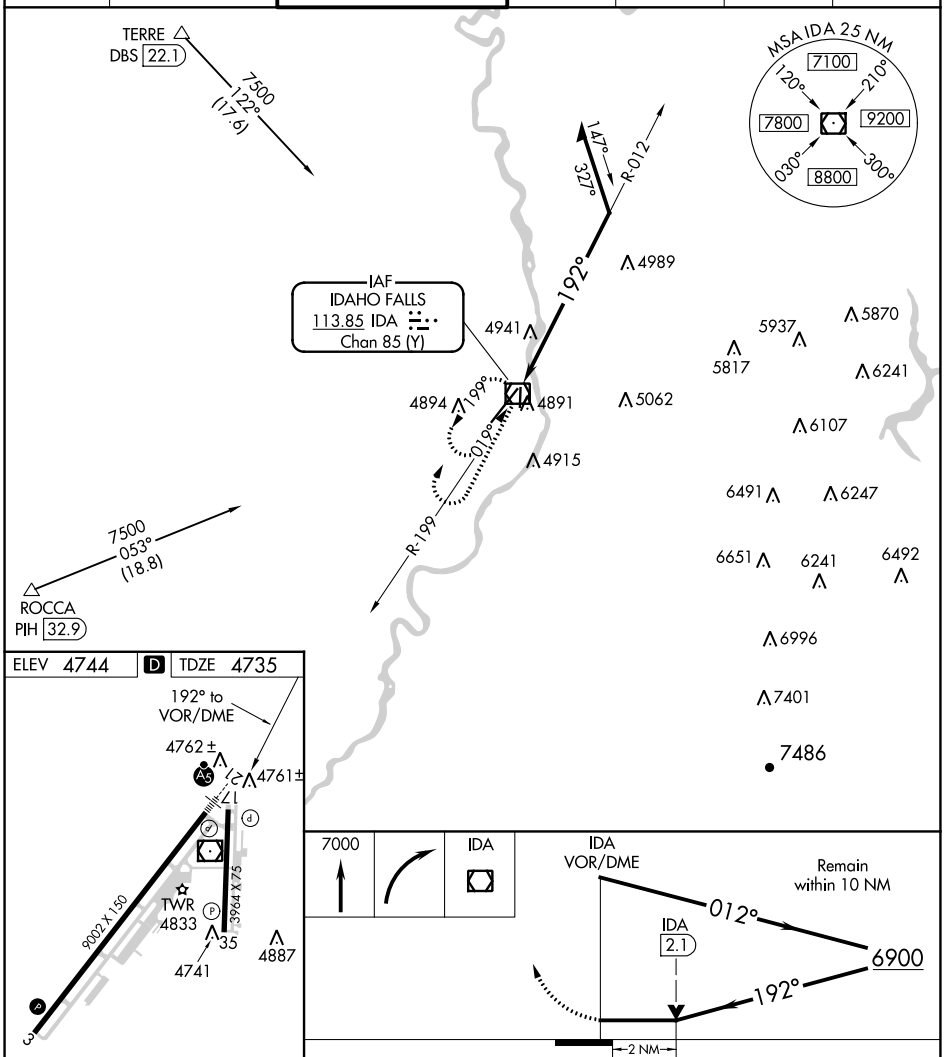

CATEGORY	A	B	C	D
S-21	5400/24 665 (700-½)		5400-1½ 665 (700-1½)	
C CIRCLING	5400-1 656 (700-1)		5400-1⅞ 656 (700-1⅞)	5420-2¼ 676 (700-2¼)

REIL Rwy 3 L
HIRL Rwy 3-21 L
MIRL Rwy 17-35

NW-1, 22 FEB 2024 to 21 MAR 2024

NW-1, 22 FEB 2024 to 21 MAR 2024

VOR/DME IDA	APP CRS	Rwy ldg	9002
113.85	028°	TDZE	4744
Chan 85 (Y)		Apt Elev	4744

VOR RWY 3
IDAHO FALLS RGNL (IDA)

MISSED APPROACH: Climb to 6000 then climbing left turn to 7000 direct IDA VOR/DME and hold.

ATIS	SALT LAKE CENTER	IDAHO FALLS TOWER★	GND CON	CLNC DEL	GCO	UNICOM
135.325	128.35 239.25	118.5 (CTAF) L 257.8	121.7	121.7	121.725	122.95

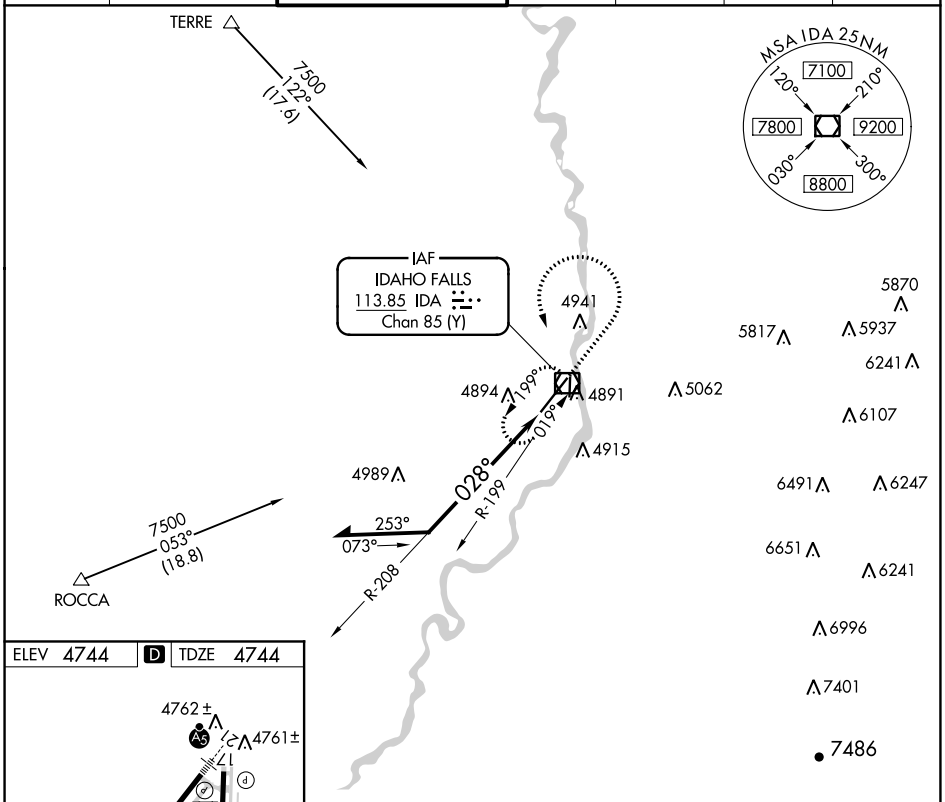

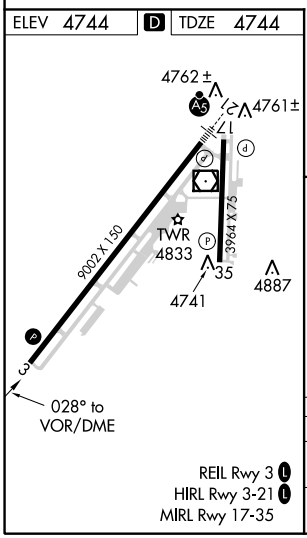

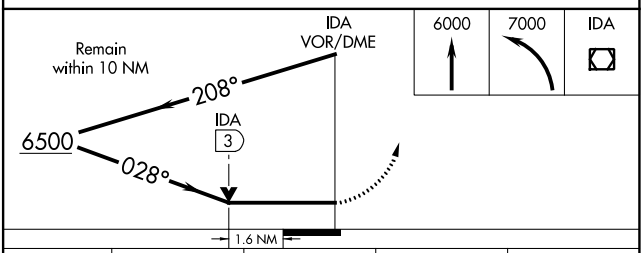

CATEGORY	A	B	C	D
S-3	5300-1 556 (600-1)		5300-1⅝ 556 (600-1⅝)	
C CIRCLING	5300-1 556 (600-1)		5400-1¾ 656 (700-1¾)	5420-2¼ 676 (700-2¼)

NW-1, 22 FEB 2024 to 21 MAR 2024
NW-1, 22 FEB 2024 to 21 MAR 2024