RNAV (GPS) RWY 13
WINKLER COUNTY (INK)

WAAS CH 93831 W13A	APP CRS 132°	Rwy ldg 5003 TDZE 2822 Apt Elev 2822

RNP APCH - GPS.

Baro-VNAV NA when using Pecos altimeter setting. For uncompensated Baro-VNAV systems, LNAV/VNAV NA below -20°C or above 54°C. VDP NA with Pecos altimeter setting. Rwy 13 helicopter visibilities reduction below ¾ SM NA. When local altimeter setting not received, use Pecos altimeter setting: increase LPV DA to 3167 feet and all Cats visibilities ¼ SM; increase LNAV/VNAV DA to 3167 feet and all Cats visibilities ¼ SM; increase all MDAs 100 feet and LNAV Cat C visibility ⅜ SM and Circling Cat C visibility ¼ SM.

MISSED APPROACH: Climb to 5000 direct BORTY and hold.

ASOS	FORT WORTH CENTER	UNICOM
118.325	133.1 298.95	123.0 (CTAF) L

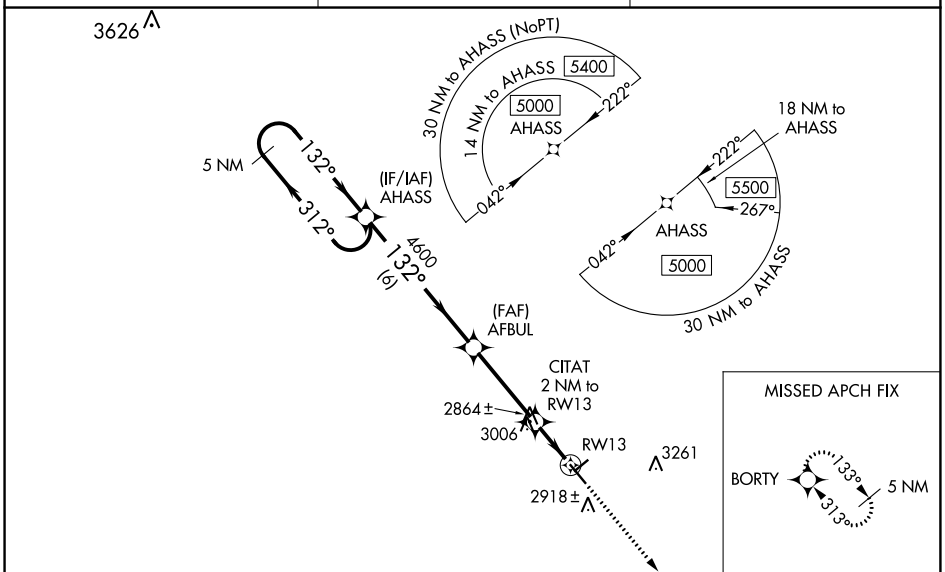

ELEV 2822	TDZE 2822

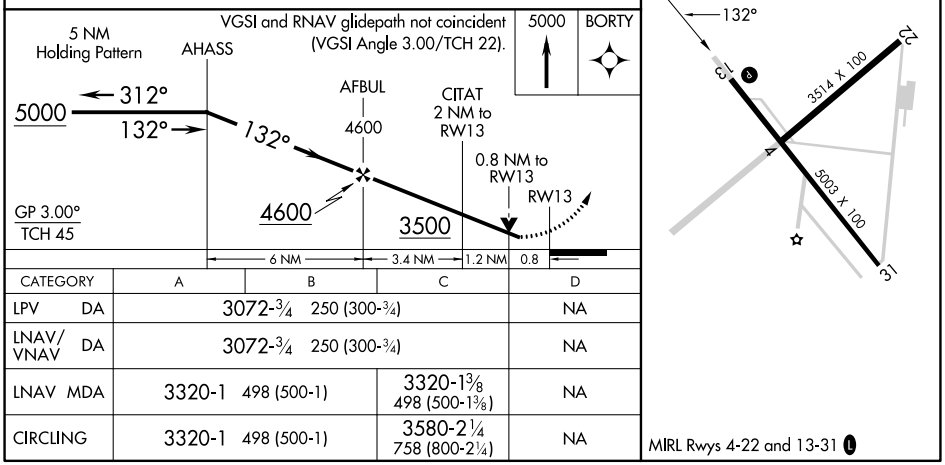

CATEGORY	A	B	C	D
LPV DA	3072-¾ 250 (300-¾)			NA
LNAV/VNAV DA	3072-¾ 250 (300-¾)			NA
LNAV MDA	3320-1 498 (500-1)		3320-1⅜ 498 (500-1⅜)	NA
CIRCLING	3320-1 498 (500-1)		3580-2¼ 758 (800-2¼)	NA

SC-3, 22 FEB 2024 to 21 MAR 2024

RNAV (GPS) RWY 31
WINKLER COUNTY (INK)

WAAS CH 56233 W31A	APP CRS 313°	Rwy ldg 5003 TDZE 2818 Apt Elev 2822

RNP APCH - GPS.

For uncompensated Baro-VNAV systems, LNAV/VNAV NA below -20°C or above 54°C.

MISSED APPROACH: Climb to 5000 direct AHASS and hold.

ASOS	FORT WORTH CENTER	UNICOM
118.325	133.1 298.95	123.0 (CTAF) L

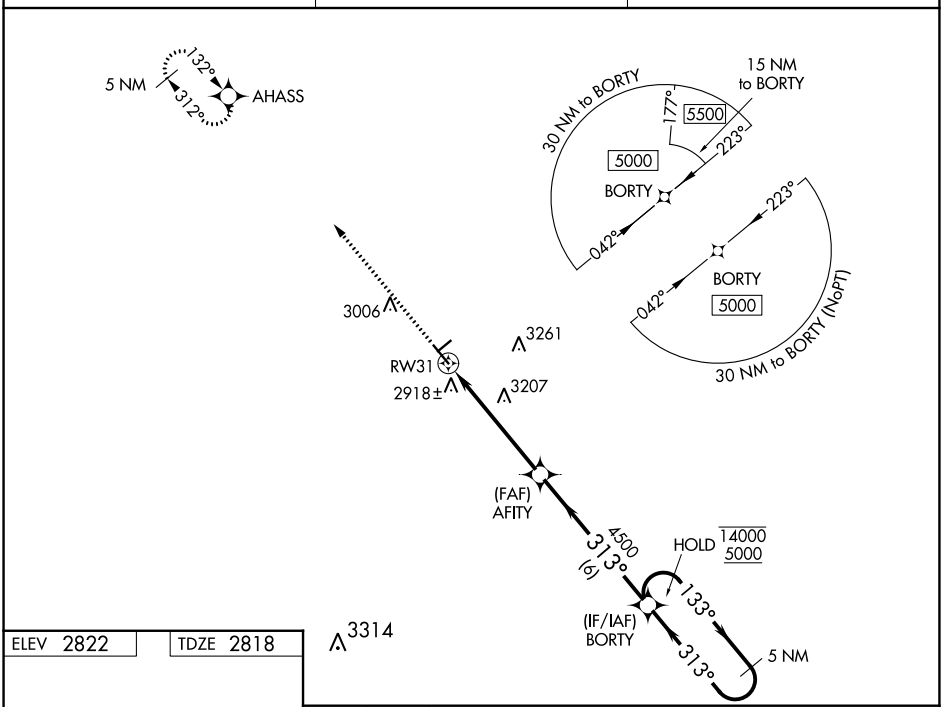

ELEV 2822 | TDZE 2818

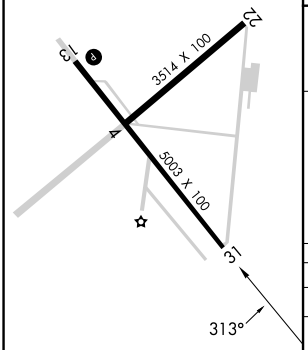

MIRL Rwys 4-22 and 13-31 L

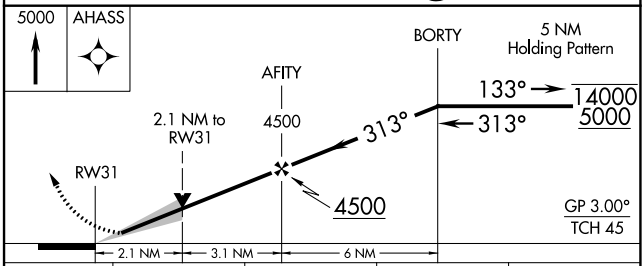

CATEGORY	A	B	C	D
LPV DA	3068-¾ 250 (300-¾)			NA
LNAV/VNAV DA	3253-1¼ 435 (500-1¼)			NA
LNAV MDA	3520-1 702 (700-1)		3520-2 702 (700-2)	NA
C CIRCLING	3520-1 698 (700-1)		3580-2¼ 758 (800-2¼)	NA

SC-3, 22 FEB 2024 to 21 MAR 2024

VOR RWY 13
WINKLER COUNTY (INK)

VORTAC INK	APP CRS	Rwy ldg	5003
112.1	150°	TDZE	2822
Chan 58		Apt Elev	2822

MISSED APPROACH: Climb to 3500 then climbing right turn to 5000 direct INK VORTAC and hold, continue climb-in-hold to 5000.

ASOS	FORT WORTH CENTER	UNICOM
118.325	133.1 298.95	123.0 (CTAF) L

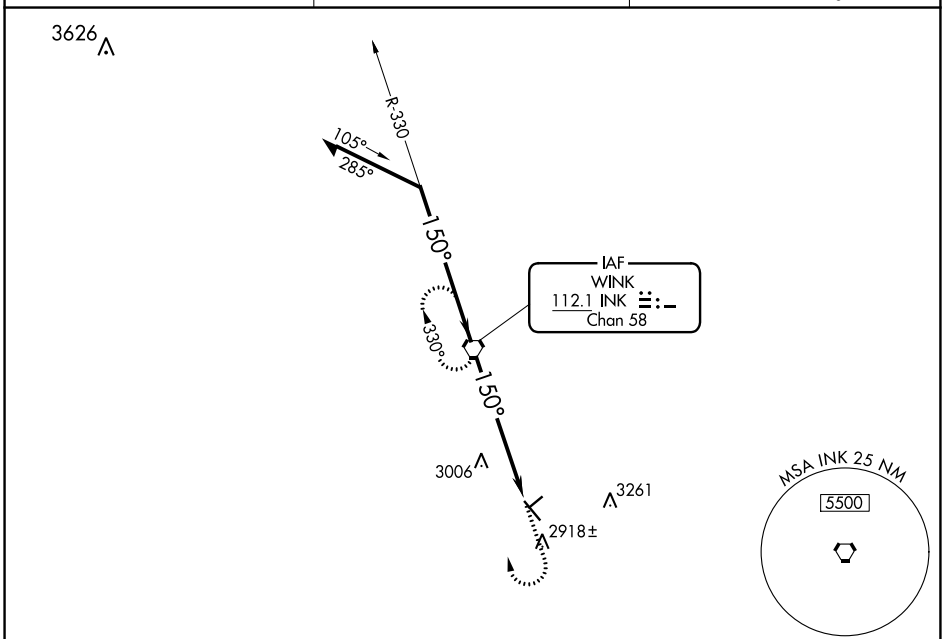

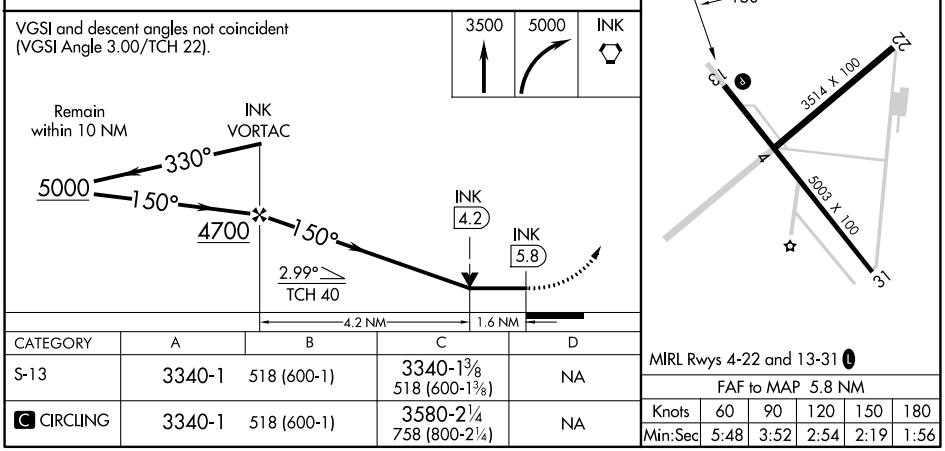

CATEGORY	A	B	C	D
S-13	3340-1	518 (600-1)	3340-1⅜ 518 (600-1⅜)	NA
C CIRCLING	3340-1	518 (600-1)	3580-2¼ 758 (800-2¼)	NA

MIRL Rwys 4-22 and 13-31 L

FAF to MAP 5.8 NM					
Knots	60	90	120	150	180
Min:Sec	5:48	3:52	2:54	2:19	1:56

SC-3, 22 FEB 2024 to 21 MAR 2024