WAAS CH 77736 W23A	APP CRS 242°	Rwy ldg 4000 TDZE 1180 Apt Elev 1180

RNAV (GPS) RWY 23
COLONEL TOMMY C STINER AIRFIELD (JAU)

RNP APCH.

Circling NA northwest of Rwy 5-23.
Rwy 23 helicopter visibility reduction below ¾ SM NA.

MISSED APPROACH: Climbing left turn to 5300 direct CIFTO and on track 016° to EGSOY and hold, continue climb-in-hold to 5300.

AWOS-3	ATLANTA CENTER	UNICOM
124.975	133.6 254.3	122.8 (CTAF) L

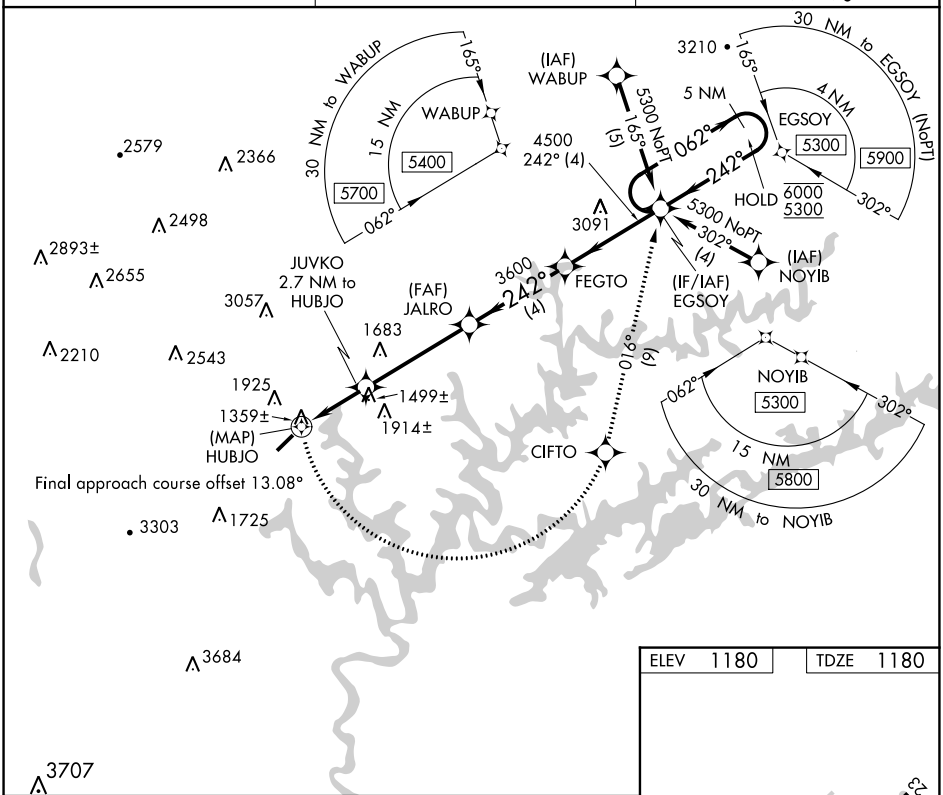

ELEV 1180	TDZE 1180

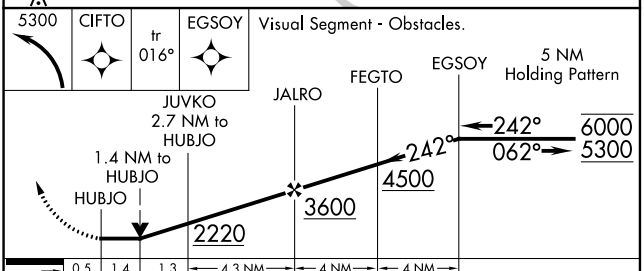

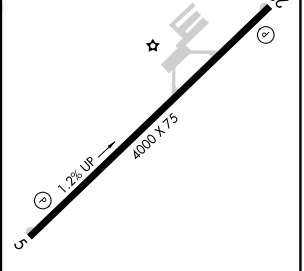

CATEGORY	A	B	C	D
LP MDA	1640-1 460 (500-1)		NA	
LNAV MDA	1920-1 740 (800-1)		NA	
C CIRCLING	1920-1 740 (800-1)		NA	

MIRL Rwy 5-23 L
REIL Rwys 5 and 23 L

SE-1, 22 FEB 2024 to 21 MAR 2024

SE-1, 22 FEB 2024 to 21 MAR 2024