LEMOORE, CALIFORNIA

HI-TACAN X RWY 32L

TACAN NLC Chan 80	APCH CRS 322°	Rwy ldg 13,501 TDZE 227 Arpt Elev 228	AL-5067 [USN]	LEMOORE NAS (REEVES FIELD) (KNLC)

* When ALS inop, increase CAT CDE vis to 1 mile.

ALSF-2

MISSED APPROACH: Climb to 3000 via R-142 to NLC TACAN, then via R-282 to CREEZ and hold.

ATIS★	APP CON	TOWER ★	GND CON	CLNC DEL	ASR/PAR
121.575 327.15	124.1 269.025 (N) 118.15 269.025 (S)	128.3 340.2	121.65 305.2	124.1 371.9	

Simultaneous approach authorized.

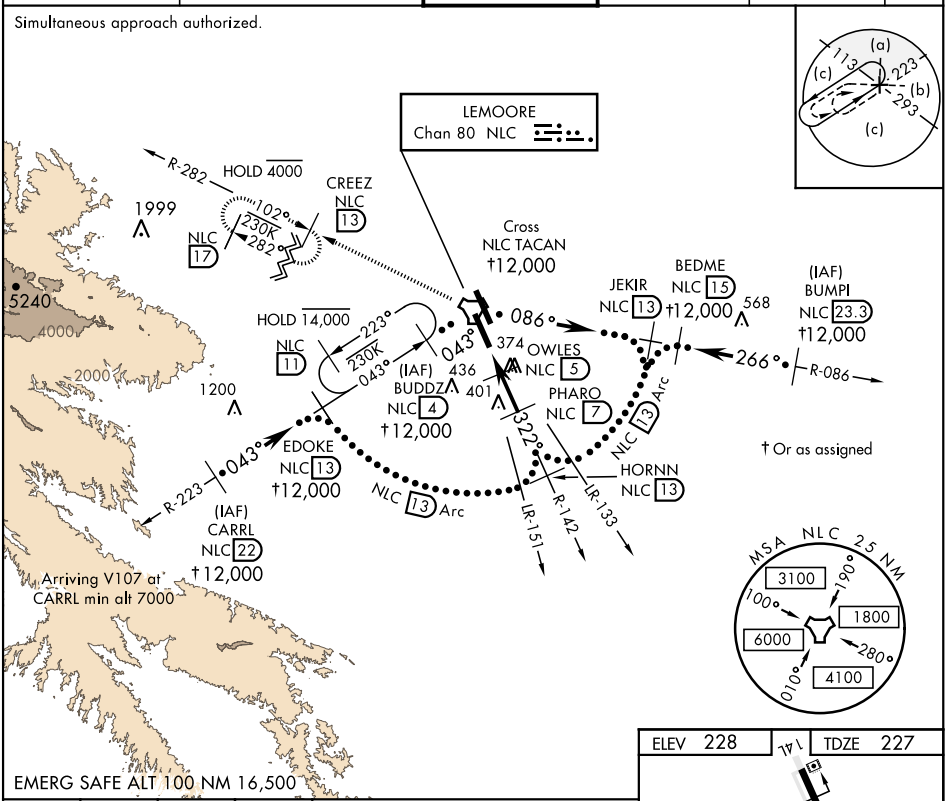

EMERG SAFE ALT 100 NM 16,500

3000 NLC R-142	NLC	NLC R-282	CREEZ 13

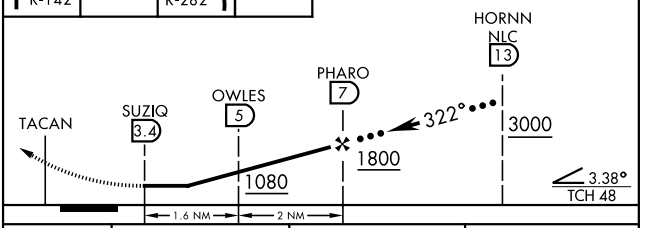

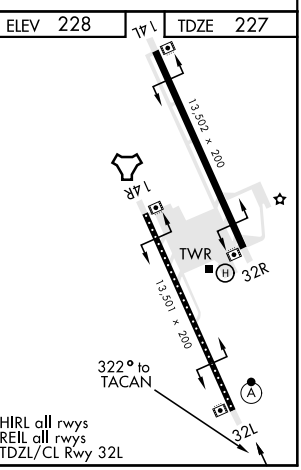

CATEGORY	C	D	E
S-32L *	580-⅝ 353 (400-⅝)		
C CIRCLING	700-1½ 472 (500-1½)	780-2 552 (600-2)	

SW-2, 22 FEB 2024 to 21 MAR 2024
SW-2, 22 FEB 2024 to 21 MAR 2024

LEMOORE, CALIFORNIA

HI-TACAN Z RWY 14L

TACAN NLC Chan 80	APCH CRS 164°	Rwy ldg 13,502 TDZE 219 Arpt Elev 228	AL-5067 [USN]	LEMOORE NAS (REEVES FIELD) (KNLC)

MISSED APPROACH: Climb to 700 then climbing left turn to 2000 via heading 142°, intercept NLC R-118 to STRAT and hold.

ATIS★	APP CON	TOWER ★	GND CON	CLNC DEL	ASR/PAR
121.575 327.15	124.1 269.025 (N) 118.15 269.025 (S)	128.3 340.2	121.65 305.2	124.1 371.9	

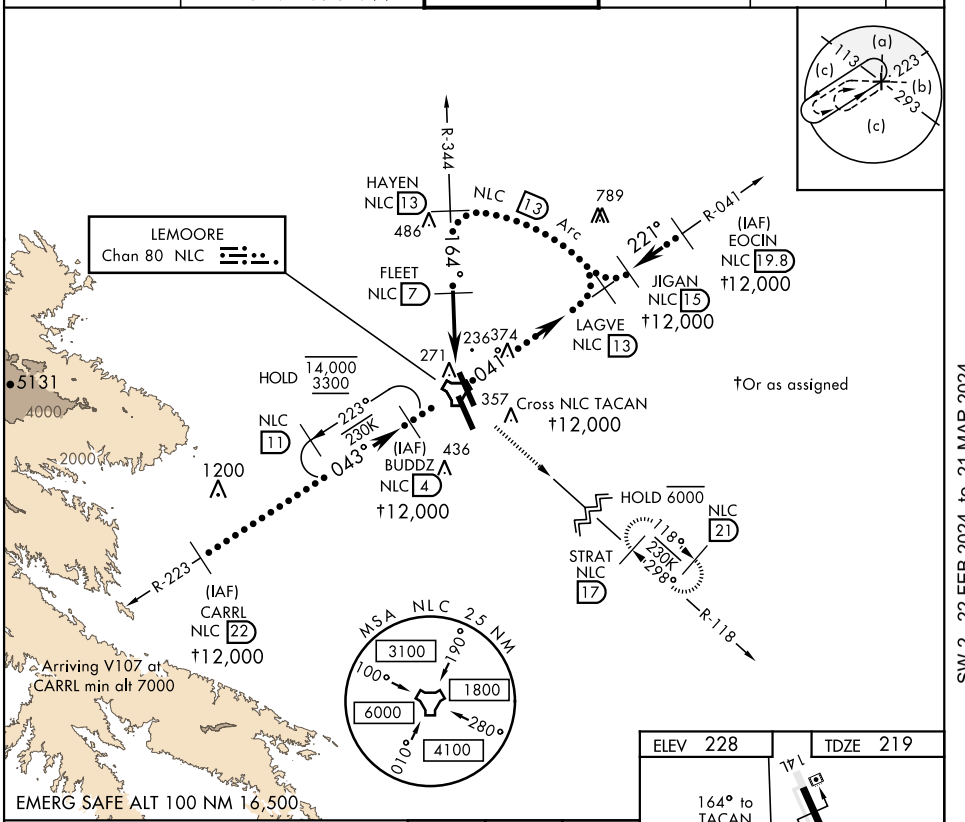

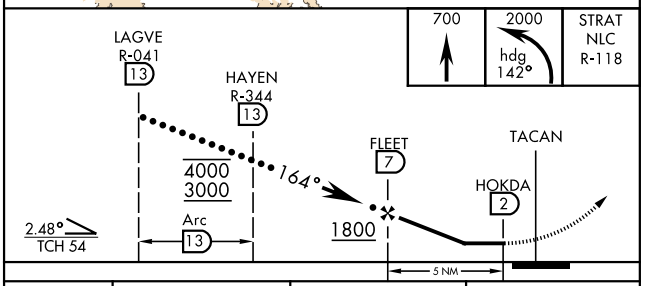

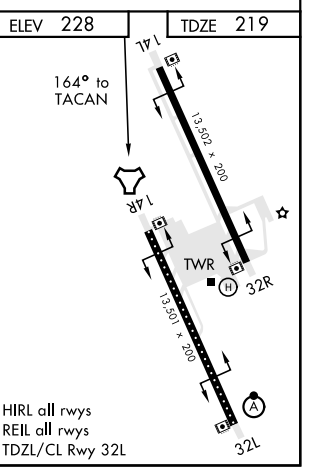

CATEGORY	C	D	E
S-14L	560-1	341	(400-1)
C CIRCLING	700-1½ 452 (500-1½)	780-2 552	(600-2)

SW-2, 22 FEB 2024 to 21 MAR 2024
SW-2, 22 FEB 2024 to 21 MAR 2024

LEMOORE, CALIFORNIA

HI-TACAN Z RWY 14R

TACAN NLC Chan 80	APCH CRS 142°	Rwy ldg 13,501 TDZE 228 Arpt Elev 228	AL-5067 [USN]	LEMOORE NAS (REEVES FIELD) (KNLC)

MISSED APPROACH: Climb to 3000 via R-142 to HORNN and hold.

ATIS★	APP CON	TOWER★	GND CON	CLNC DEL	ASR/PAR
121.575 327.15	124.1 269.025 (N) 118.15 269.025 (S)	128.3 360.2	121.65 305.2	124.1 371.9	

Simultaneous approaches authorized.

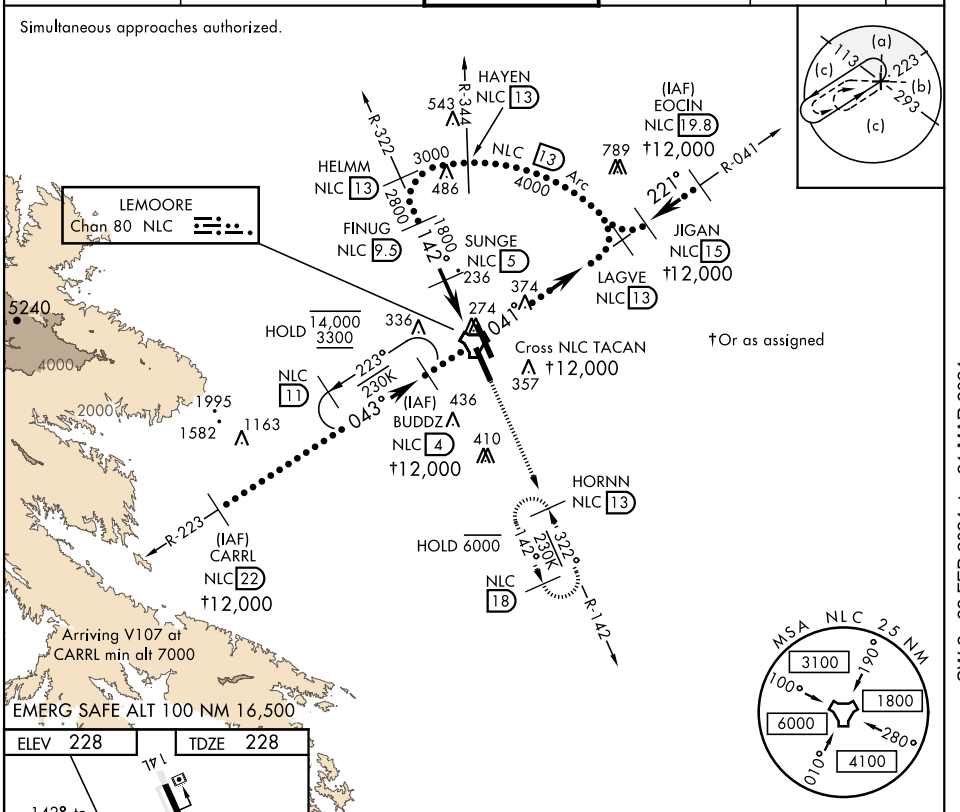

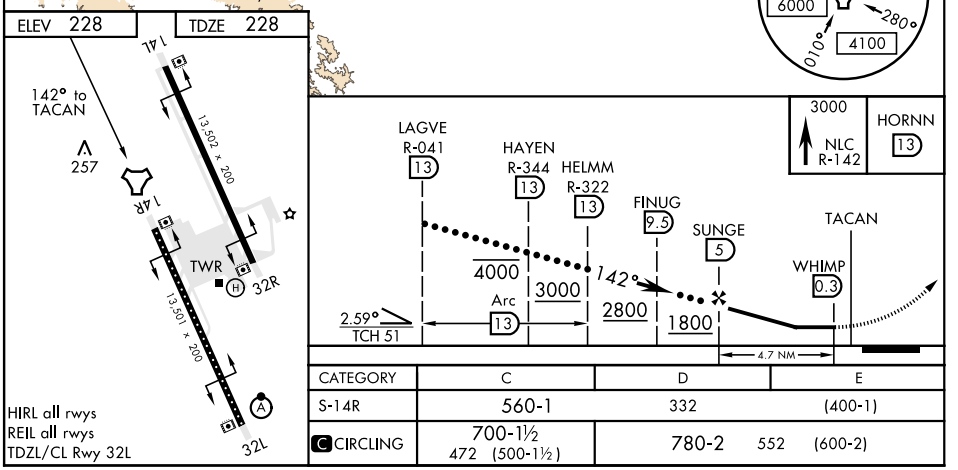

CATEGORY	C	D	E
S-14R	560-1	332	(400-1)
C CIRCLING	700-1½ 472 (500-1½)	780-2 552	(600-2)

SW-2, 22 FEB 2024 to 21 MAR 2024
SW-2, 22 FEB 2024 to 21 MAR 2024

LEMOORE, CALIFORNIA

HI-TACAN Z RWY 32L

TACAN NLC Chan 80	APCH CRS 322°	Rwy ldg 13,501 TDZE 227 Arpt Elev 228	AL-5067 [USN]	LEMOORE NAS (REEVES FIELD) (KNLC)

* When ALS inop, increase CAT CDE vis to 1 mile.

ALSF-2

MISSED APPROACH: Climb to 3000 via R-142 to NLC TACAN, then via R-282 to CREEZ and hold.

ATIS★	APP CON	TOWER ★	GND CON	CLNC DEL	ASR/PAR
121.575 327.15	124.1 269.025 (N) 118.15 269.025 (S)	128.3 340.2	121.65 305.2	124.1 371.9	

Simultaneous approaches authorized.

CLOVIZ Chan 76 CZQ

15,000 To TULAR 164° (51)

R-282

CREEZ NLC 13

102° 230K 282°

NLC 17

1999

5240

4000

2000

374

LEMOORE Chan 80 NLC

357 OWLES NLC 5

360

436 401

PHARO NLC 7

1800

HORNN NLC 13

3000

(IAF) TULAR NLC 20

HOLD FL220 15,000

142°

322°

(IAF) HAWKK NLC 30

SHAFTER Chan 101 EHF

NLC 30

R-142

15,000 026° (19)

15,000 295° (39)

MSA NLC 25 NM

3100 190° 100° 1800 6000 280° 010° 4100

AVENAL 117.1 AVE Chan 118

(AVE transition requires VOR/DME)

EMERG SAFE ALT 100 NM 16,500

(a) (b) (c) 142 212 032

3000 NLC R-142	NLC	NLC R-282	CREEZ 13

TACAN SUZIQ 3.4 OWLES 5 PHARO 7 HORNN 13 TULAR 20 HAWKK 30

1080 1800 3000 322° †15,000 †Or as assigned 3.38° TCH 48

1.6 NM 2 NM

CATEGORY	C	D	E
S-32L *	580-⅝ 353 (400-⅝)		
C CIRCLING	700-1½ 472 (500-1½)	780-2 552 (600-2)	

ELEV 228 TDZE 227

1AL 13,502 × 200 1AR TWR 32R 13,501 × 200 322° TACAN 32L

HIRL all rwys
REIL all rwys
TDZL/CL Rwy 32L

SW-2, 22 FEB 2024 to 21 MAR 2024
SW-2, 22 FEB 2024 to 21 MAR 2024

LEMOORE, CALIFORNIA

RNAV (GPS) RWY 14L

WAAS Chan 70209 W14A	APCH CRS 142°	Rwy ldg 13,502 TDZE 219 Arpt Elev 228

AL-5067 [USN]

LEMOORE NAS (REEVES FIELD) (KNLC)

DME/DME RNP-0.3 NA

MISSED APPROACH: Climb to 1200, then climb left turn to 2000 direct STRAT and hold.

ATIS ★	APP CON	TOWER ★	GND CON	CLNC DEL	ASR/PAR
121.575 327.15	124.1 269.025 (N) 118.15 269.025 (S)	128.3 340.2	121.65 305.2	124.1 371.9	

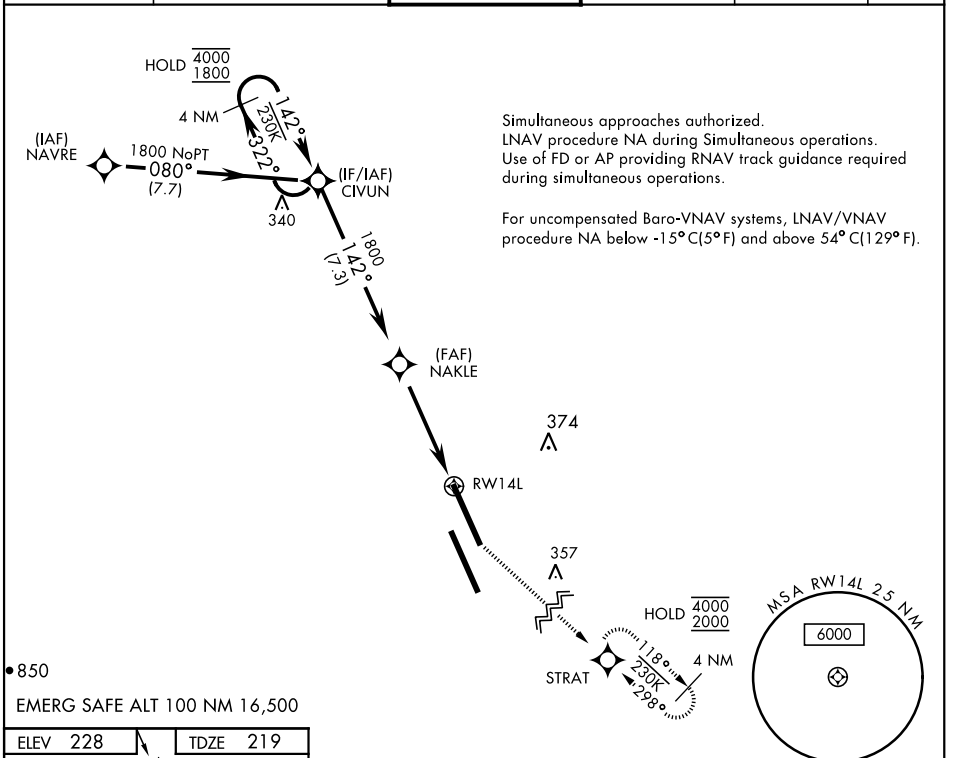

Simultaneous approaches authorized.
LNAV procedure NA during Simultaneous operations.
Use of FD or AP providing RNAV track guidance required during simultaneous operations.

For uncompensated Baro-VNAV systems, LNAV/VNAV procedure NA below -15°C(5°F) and above 54°C(129°F).

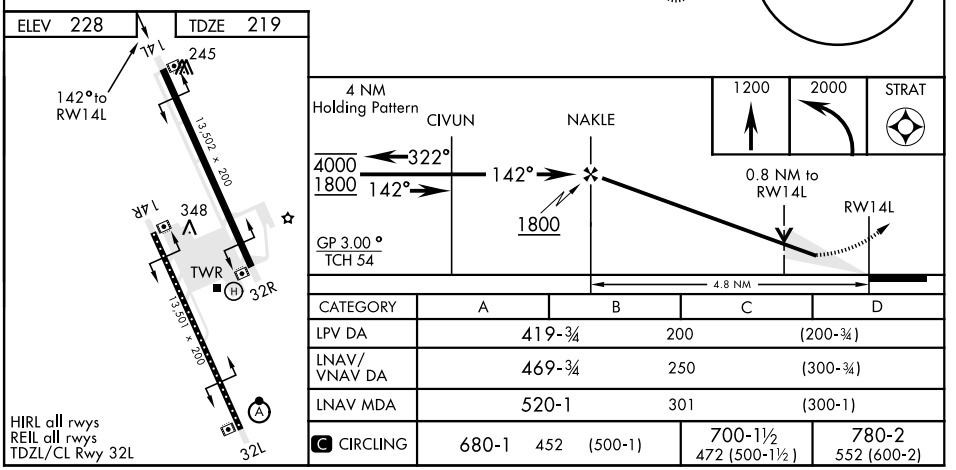

CATEGORY	A	B	C	D
LPV DA	419-¾ 200 (200-¾)			
LNAV/VNAV DA	469-¾ 250 (300-¾)			
LNAV MDA	520-1 301 (300-1)			
C CIRCLING	680-1 452 (500-1)		700-1½ 472 (500-1½)	780-2 552 (600-2)

SW-2, 22 FEB 2024 to 21 MAR 2024

LEMOORE, CALIFORNIA

RNAV (GPS) RWY 14R

WAAS Chan 80286 W14B	APCH CRS 142°	Rwy ldg 13,501 TDZE 228 Arpt Elev 228	AL-5067 [USN]	LEMOORE NAS (REEVES FIELD) (KNLC)

DME/DME RNP-0.3 NA

MISSED APPROACH: Climb to 1200, then climbing right turn to 2000 direct PHROG and hold.

ATIS ★	APP CON	TOWER ★	GND CON	CLNC DEL	ASR/PAR
121.575 327.15	124.1 269.025 (N) 118.15 269.025 (S)	128.3 360.2	121.65 305.2	124.1 371.9	

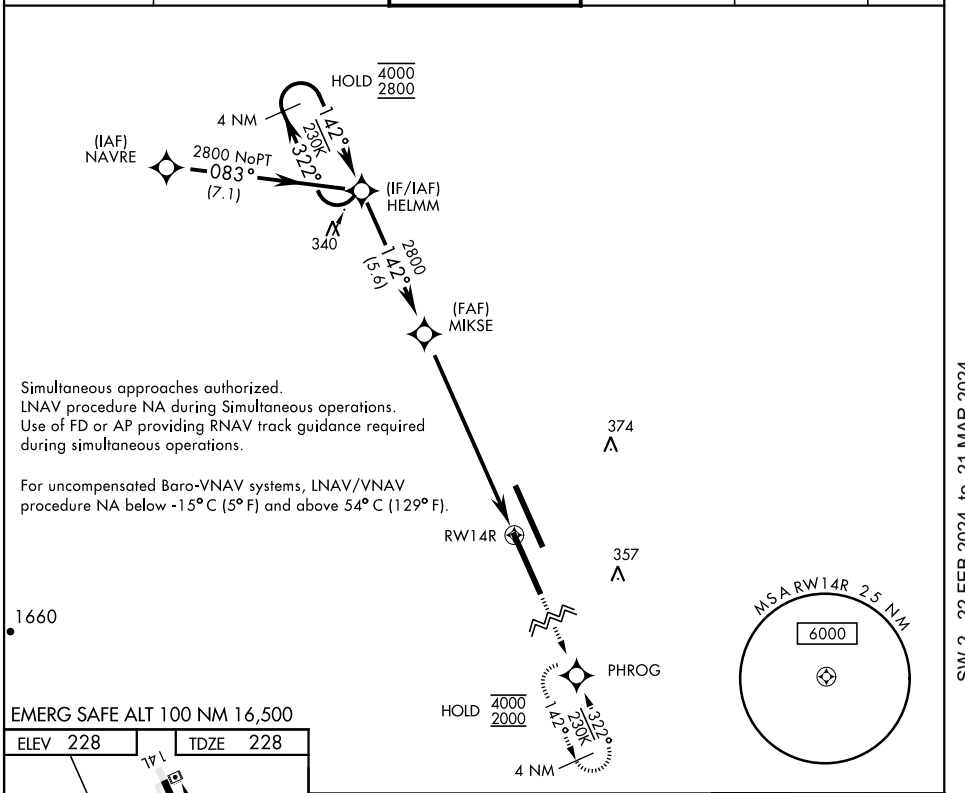

Simultaneous approaches authorized.
LNAV procedure NA during Simultaneous operations.
Use of FD or AP providing RNAV track guidance required during simultaneous operations.

For uncompensated Baro-VNAV systems, LNAV/VNAV procedure NA below -15° C (5° F) and above 54° C (129° F).

EMERG SAFE ALT 100 NM 16,500

ELEV 228	TDZE 228

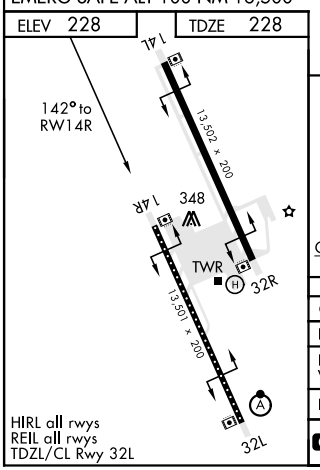

HIRL all rwys
REIL all rwys
TDZL/CL Rwy 32L

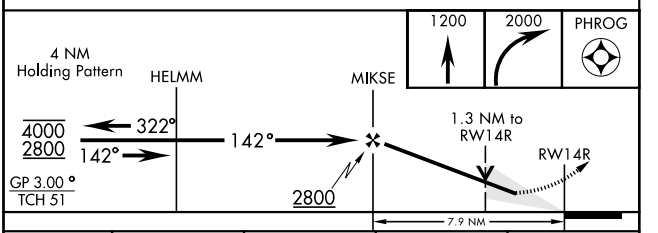

CATEGORY	A	B	C	D
LPV DA	428-¾ 200 (200-¾)			
LNAV/VNAV DA	483-¾ 255 (300-¾)			
LNAV MDA	680-1 452 (500-1)		680-1⅜ 452 (500-1⅜)	
C CIRCLING	680-1 452 (500-1)		700-1½ 472 (500-1½)	780-2 552 (600-2)

SW-2, 22 FEB 2024 to 21 MAR 2024

LEMOORE, CALIFORNIA

RNAV (GPS) RWY 32L

WAAS Chan 50085 W32A	APCH CRS 322°	Rwy ldg 13,501 TDZE 227 Arpt Elev 228	AL-5067 [USN]	LEMOORE NAS (REEVES FIELD) (KNLC)

* When ALS inop, increase vis to ¾ mile.
** When ALS inop, increase CAT AB vis to 1 mile; CAT CD vis to 1¼ miles.

ALSF-2

MISSED APPROACH: Climb to 1000, then climbing left turn to 3100 direct CREEZ and hold.

ATIS ★	APP CON	TOWER ★	GND CON	CLNC DEL	ASR/PAR
121.575 327.15	124.1 269.025 (N) 118.15 269.025 (S)	128.3 340.2	121.65 305.2	124.1 371.9	

DME/DME RNP-0.3 NA

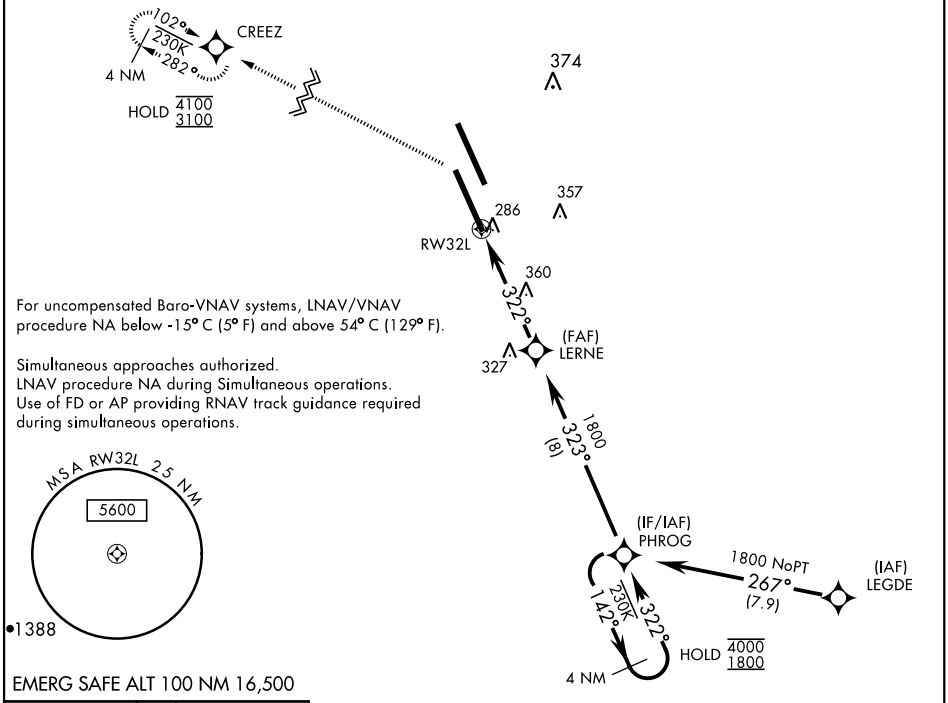

For uncompensated Baro-VNAV systems, LNAV/VNAV procedure NA below -15° C (5° F) and above 54° C (129° F).

Simultaneous approaches authorized.
LNAV procedure NA during Simultaneous operations.
Use of FD or AP providing RNAV track guidance required during simultaneous operations.

EMERG SAFE ALT 100 NM 16,500

ELEV 228 | TDZE 227

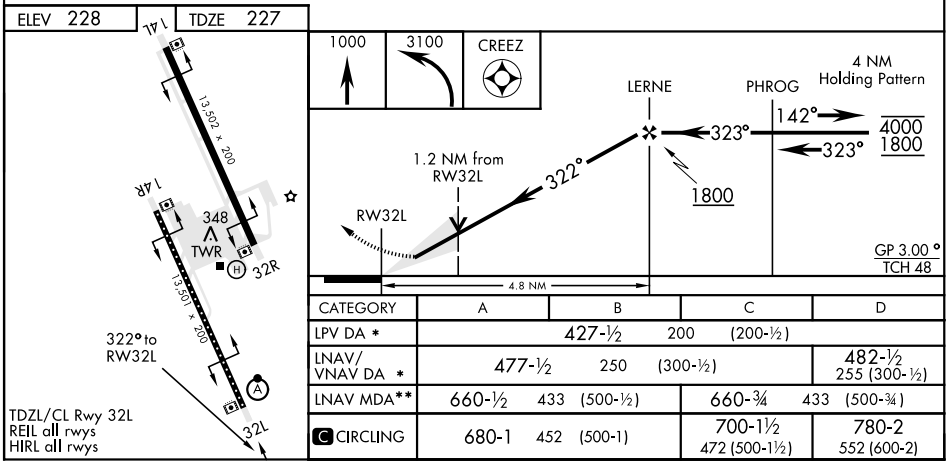

CATEGORY	A	B	C	D
LPV DA *	427-½ 200 (200-½)			
LNAV/VNAV DA *	477-½ 250 (300-½)			482-½ 255 (300-½)
LNAV MDA**	660-½ 433 (500-½)		660-¾ 433 (500-¾)	
C CIRCLING	680-1 452 (500-1)		700-1½ 472 (500-1½)	780-2 552 (600-2)

TDZL/CL Rwy 32L
REIL all rwys
HIRL all rwys

LEMOORE, CALIFORNIA

RNAV (GPS) RWY 32R

WAAS Chan 60335 W32B	APCH CRS 322°	Rwy ldg 13,502 TDZE 221 Arpt Elev 228

AL-5067 [USN] LEMOORE NAS (REEVES FIELD) (KNLC)

DME/DME RNP-0.3 NA

MISSED APPROACH: Climb to 1200, then climbing right turn to 2000 direct HAYEN and hold.

ATIS ★	APP CON	TOWER ★	GND CON	CLNC DEL	ASR/PAR
121.575 327.15	124.1 269.025 (N) 118.15 269.025 (S)	128.3 360.2	121.65 305.2	124.1 371.9	

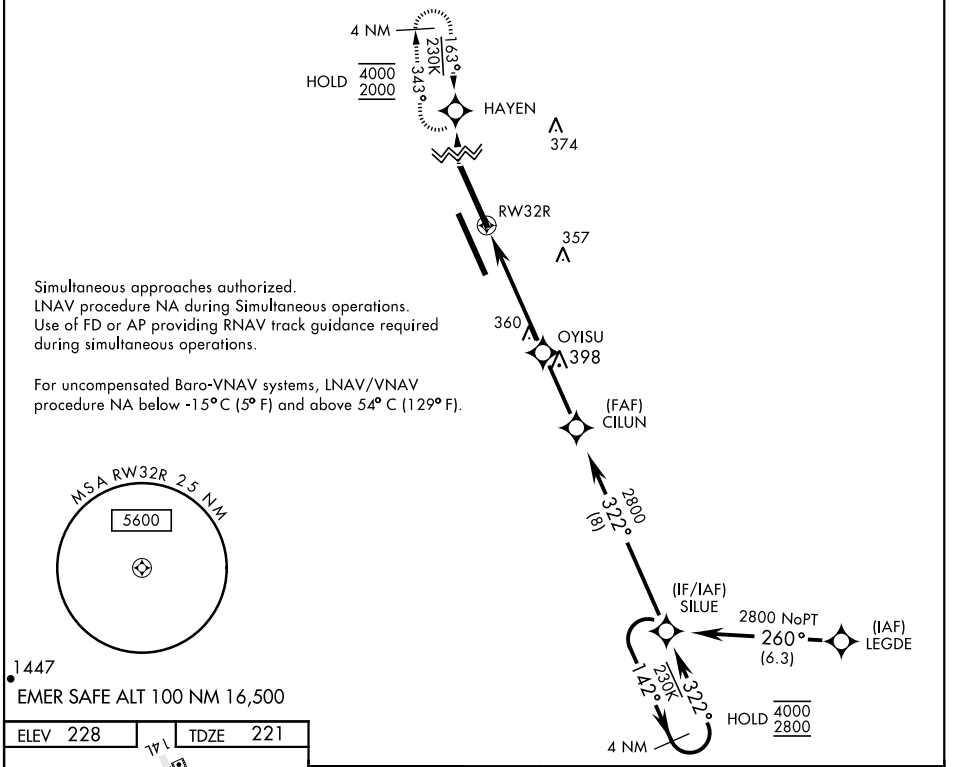

Simultaneous approaches authorized.
LNAV procedure NA during Simultaneous operations.
Use of FD or AP providing RNAV track guidance required during simultaneous operations.

For uncompensated Baro-VNAV systems, LNAV/VNAV procedure NA below -15° C (5° F) and above 54° C (129° F).

ELEV 228 TDZE 221

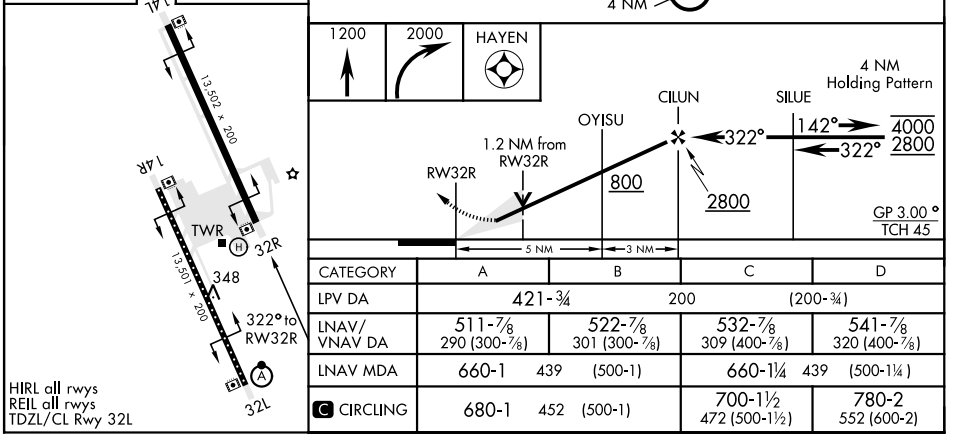

CATEGORY	A	B	C	D
LPV DA	421-¾ 200 (200-¾)			
LNAV/VNAV DA	511-⅞ 290 (300-⅞)	522-⅞ 301 (300-⅞)	532-⅞ 309 (400-⅞)	541-⅞ 320 (400-⅞)
LNAV MDA	660-1 439 (500-1)		660-1¼ 439 (500-1¼)	
C CIRCLING	680-1 452 (500-1)		700-1½ 472 (500-1½)	780-2 552 (600-2)

HIRL all rwys
REIL all rwys
TDZL/CL Rwy 32L

SW-2, 22 FEB 2024 to 21 MAR 2024

LEMOORE, CALIFORNIA

TACAN Y RWY 14L

TACAN NLC Chan 80	APCH CRS 164°	Rwy ldg 13,502 TDZE 219 Arpt Elev 228	AL-5067 [USN]	LEMOORE NAS (REEVES FIELD) (KNLC)

MISSED APPROACH: Climb to 700 then climbing left turn to 2000 via heading 142°, intercept NLC TACAN R-118 to STRAT and hold.

ATIS ★	APP CON	TOWER ★	GND CON	CLNC DEL	ASR/PAR
121.575 327.15	124.1 269.025 (N) 118.15 269.025 (S)	128.3 340.2	121.65 305.2	124.1 371.9	

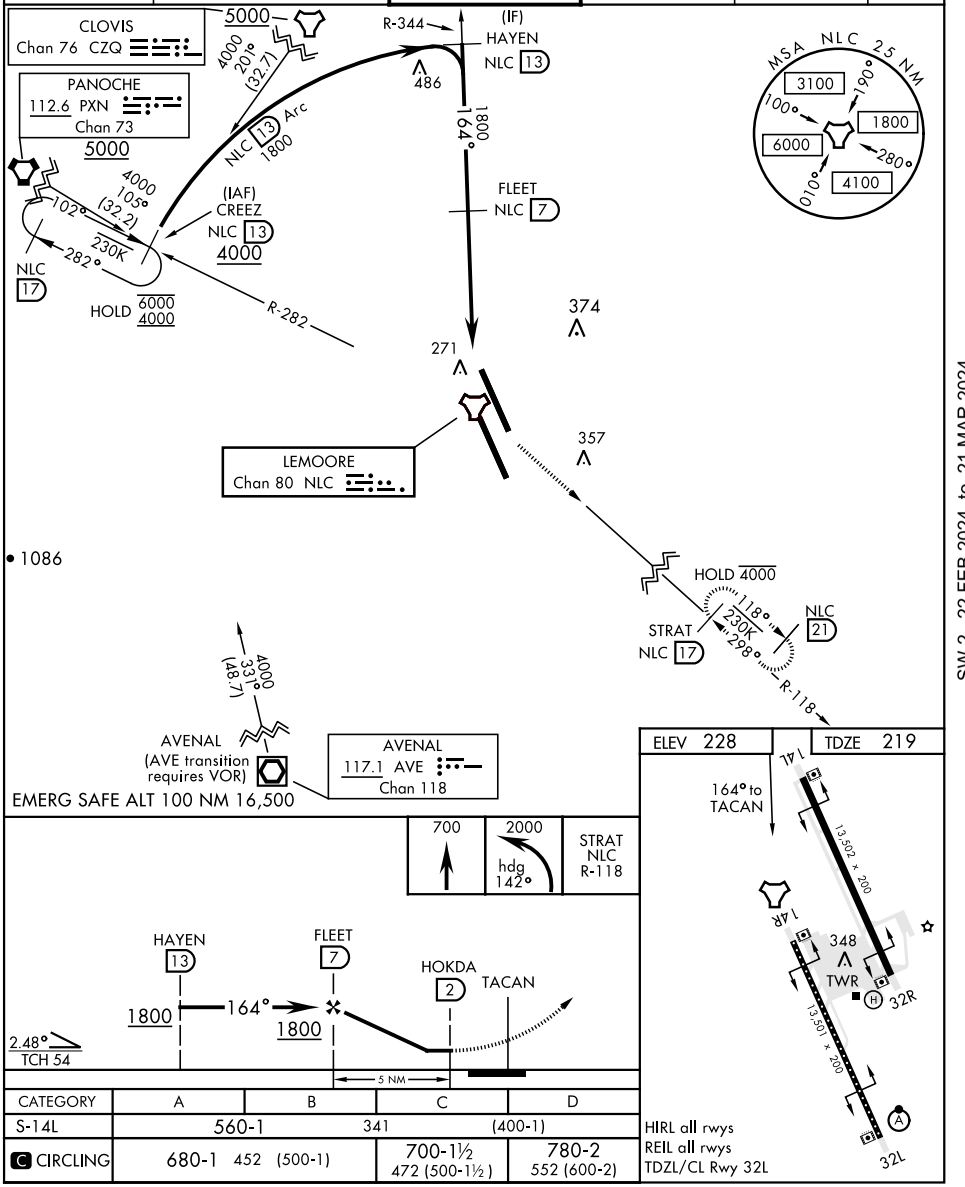

CATEGORY	A	B	C	D
S-14L	560-1	341	(400-1)	
C CIRCLING	680-1 452 (500-1)		700-1½ 472 (500-1½)	780-2 552 (600-2)

HIRL all rwys
REIL all rwys
TDZL/CL Rwy 32L

LEMOORE, CALIFORNIA

TACAN Y RWY 14R

TACAN NLC Chan 80	APCH CRS 142°	Rwy ldg 13,501 TDZE 228 Arpt Elev 228	AL-5067 [USN]	LEMOORE NAS (REEVES FIELD) (KNLC)

MISSED APPROACH: Climb to 3000 via R-142 to HORNN and hold.

ATIS ★	APP CON	TOWER ★	GND CON	CLNC DEL	ASR/PAR
121.575 327.15	124.1 269.025 (N) 118.15 269.025 (S)	128.3 360.2	121.65 305.2	124.1 371.9	

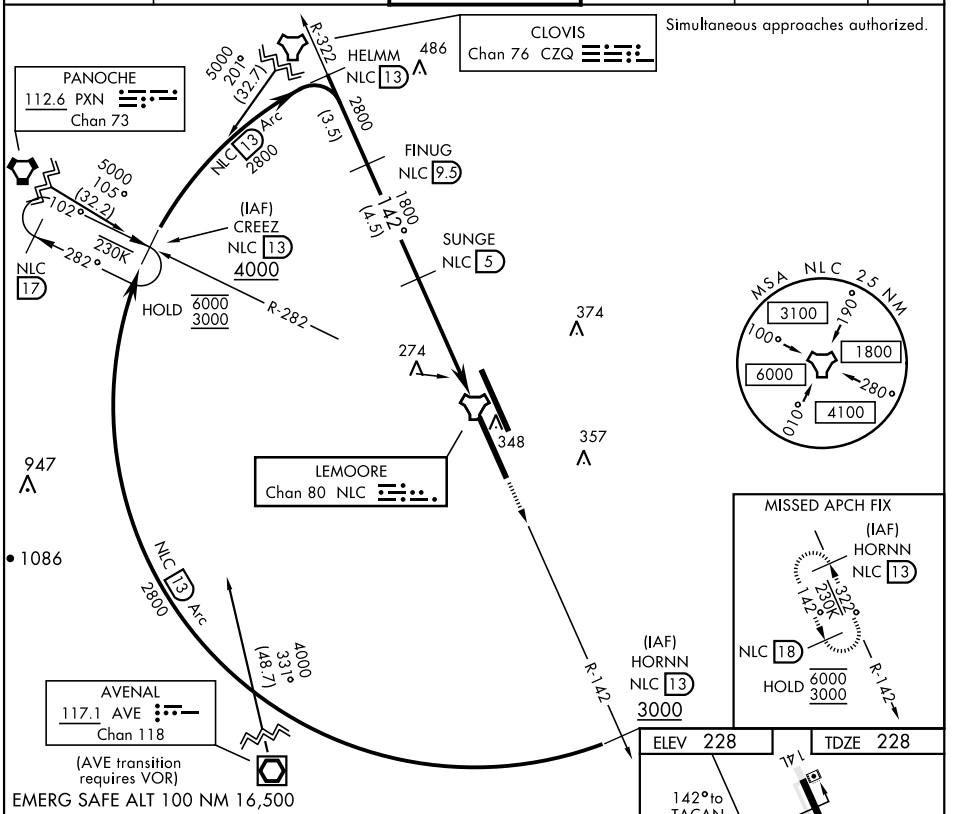

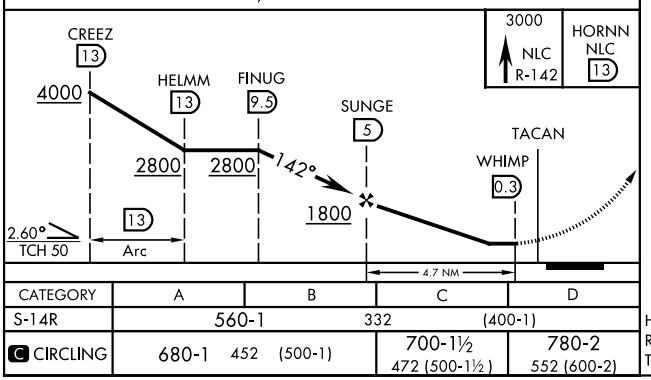

CATEGORY	A	B	C	D
S-14R	560-1	332	(400-1)	
C CIRCLING	680-1 452 (500-1)		700-1½ 472 (500-1½)	780-2 552 (600-2)

LEMOORE, CALIFORNIA

TACAN Y RWY 32L

TACAN NLC Chan 80	APCH CRS 322°	Rwy ldg 13,501 TDZE 227 Arpt Elev 228	AL-5067 [USN]	LEMOORE NAS (REEVES FIELD) (KNLC)

* When ALS inop, increase vis to 1 mile.

ALSF-2

MISSED APPROACH: Climb to 3000 via R-142 to NLC TACAN, then via R-282 to CREEZ and hold.

ATIS ★	APP CON	TOWER ★	GND CON	CLNC DEL	ASR/PAR
121.575 327.15	124.1 269.025 (N) 118.15 269.025 (S)	128.3 340.2	121.65 305.2	124.1 371.9	

Simultaneous approaches authorized.

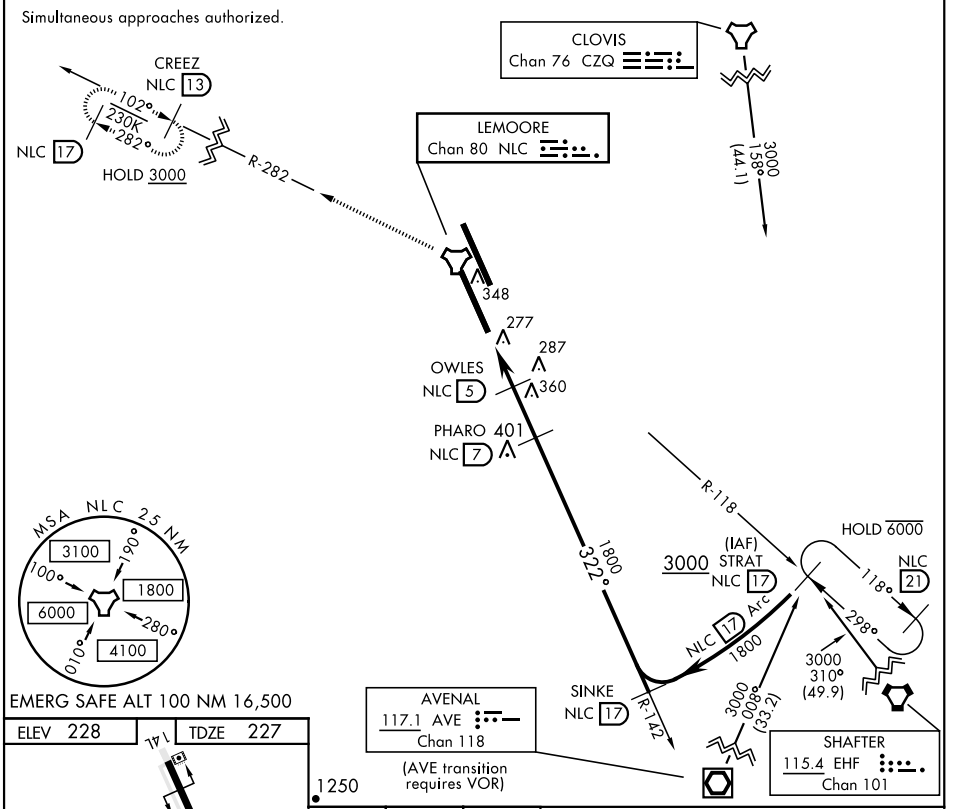

ELEV 228	TDZE 227

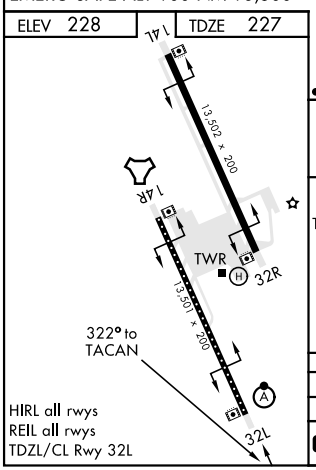

HIRL all rwys
REIL all rwys
TDZL/CL Rwy 32L

CATEGORY	A	B	C	D
S-32L *	580-½ 353 (400-½)			
C CIRCLING	680-1 452 (500-1)		700-1½ 472 (500-1½)	780-2 552 (600-2)

SW-2, 22 FEB 2024 to 21 MAR 2024