ILS or LOC RWY 1

RICHARD B RUSSELL RGNL - J H TOWERS FLD (RMG)

LOC/DME I-HBQ	APP CRS	Rwy ldg	6006
111.15	007°	TDZE	636
Chan 48(Y)		Apt Elev	644

DME required for LOC only.

T A Rwy 1 helicopter visibility reduction below ¾ SM NA. Circling NA west of Rwy 1-19 at night. Circling NA northwest of Rwys 7 and 19. For inop ALS, increase S-ILS 1 all Cats visibility to ⅞ SM and increase S-LOC 1 Cats A/B visibility to 1 SM and increase Cats C/D visibility to 1⅛ SM.

MALSR A5

MISSED APPROACH: Climb to 1200 then climbing right turn to 4000 direct RMG VORTAC and hold, continue climb-in-hold to 4000.

ASOS	ATLANTA CENTER	GCO	UNICOM
119.925	124.5 270.325	121.725	122.725 (CTAF) L

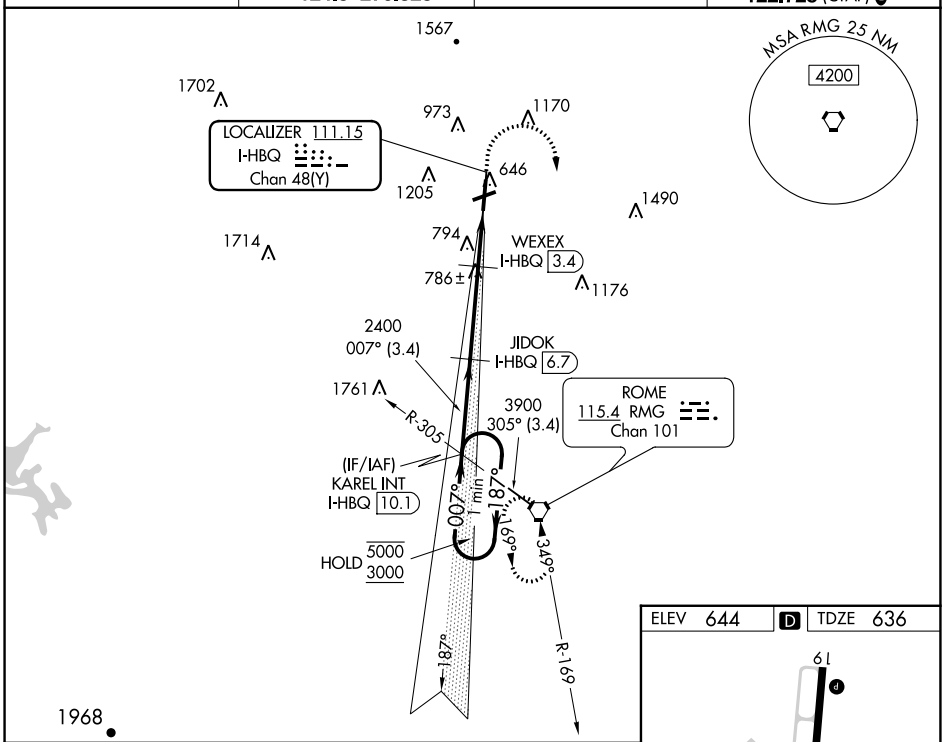

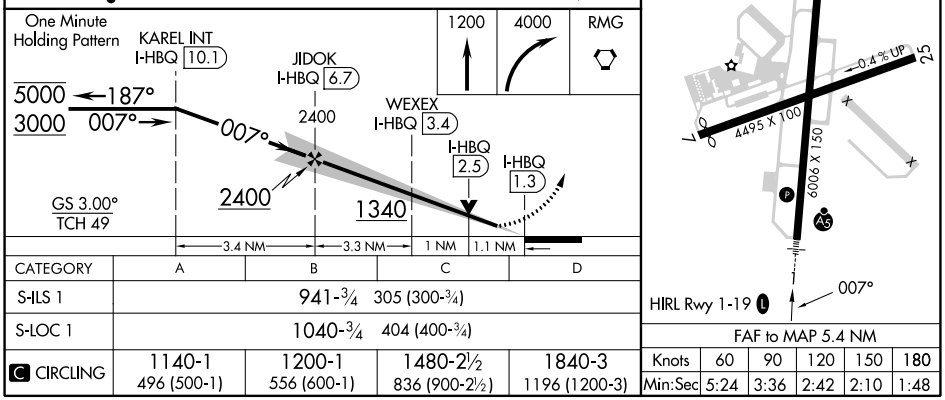

CATEGORY	A	B	C	D
S-ILS 1	941-¾ 305 (300-¾)			
S-LOC 1	1040-¾ 404 (400-¾)			
C CIRCLING	1140-1 496 (500-1)	1200-1 556 (600-1)	1480-2½ 836 (900-2½)	1840-3 1196 (1200-3)

FAF to MAP 5.4 NM

Knots	60	90	120	150	180
Min:Sec	5:24	3:36	2:42	2:10	1:48

SE-4, 22 FEB 2024 to 21 MAR 2024

RNAV (GPS) RWY 1

RICHARD B RUSSELL RGNL - J H TOWERS FLD (RMG)

WAAS CH 78441 W01A	APP CRS 007°	Rwy ldg 6006 TDZE 636 Apt Elev 644

RNP APCH - GPS.

Rwy 1 helicopter visibility reduction below ¾ SM NA. For uncompensated Baro-VNAV systems, LNAV/VNAV NA below -7°C or above 54°C. Circling NA west of Rwy 1-19 at night. Circling NA northwest of Rwys 7 and 19. For inop ALS, increase LPV all Cats visibility to ⅞ SM, LNAV/VNAV all Cats visibility to 1 SM, LNAV Cats A/B visibility to 1 SM, and LNAV Cats C/D visibility to 1⅜ SM.

MALSR A5

MISSED APPROACH: Climb to 1200 then climbing right turn to 3000 direct WOBIK and hold.

ASOS	ATLANTA CENTER	GCO	UNICOM
119.925	124.5 270.325	121.725	122.725 (CTAF) L

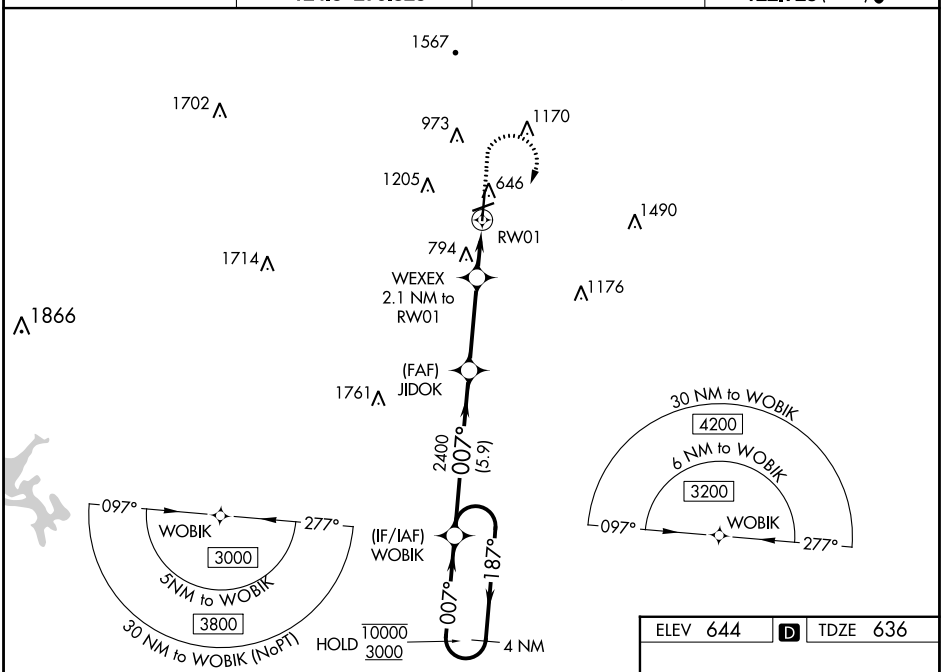

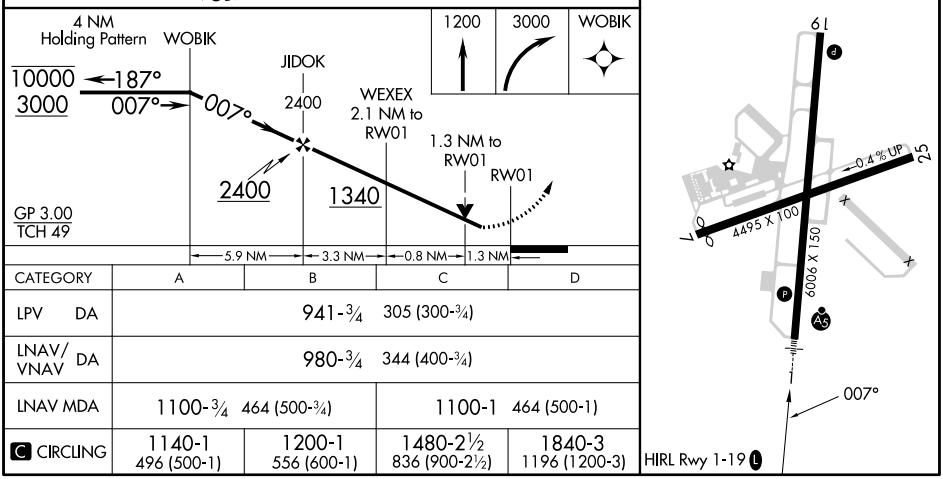

CATEGORY	A	B	C	D
LPV DA	941-¾ 305 (300-¾)			
LNAV/VNAV DA	980-¾ 344 (400-¾)			
LNAV MDA	1100-¾ 464 (500-¾)		1100-1 464 (500-1)	
C CIRCLING	1140-1 496 (500-1)	1200-1 556 (600-1)	1480-2½ 836 (900-2½)	1840-3 1196 (1200-3)

SE-4, 22 FEB 2024 to 21 MAR 2024

WAAS CH 48811 W19A	APP CRS 187°	Rwy ldg 6006 TDZE 635 Apt Elev 644

RNAV (GPS) RWY 19
RICHARD B RUSSELL RGNL - J H TOWERS FLD (RMG)

RNP APCH - GPS.

Rwy 19 helicopter visibility reduction below ¾ SM NA. For uncompensated Baro-VNAV systems, LNAV/VNAV NA below -7°C or above 54°C. Circling NA west of Rwy 1-19 at night. Circling NA northwest of Rwys 7 and 19.

MISSED APPROACH: Climb to 2000 then climbing left turn to 3600 direct JISET and hold.

ASOS	ATLANTA CENTER	GCO	UNICOM
119.925	124.5 270.325	121.725	122.725 (CTAF) L

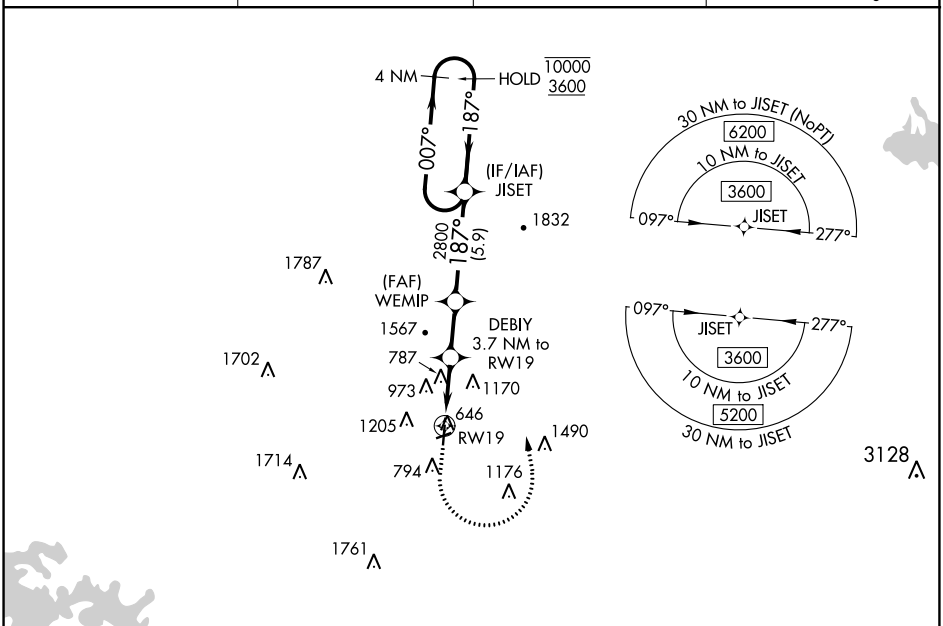

ELEV 644 D TDZE 635

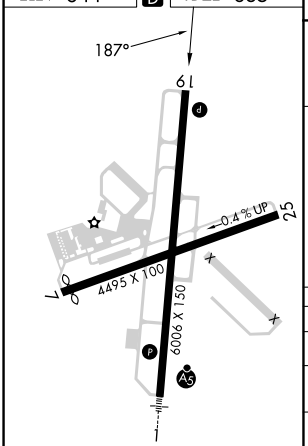

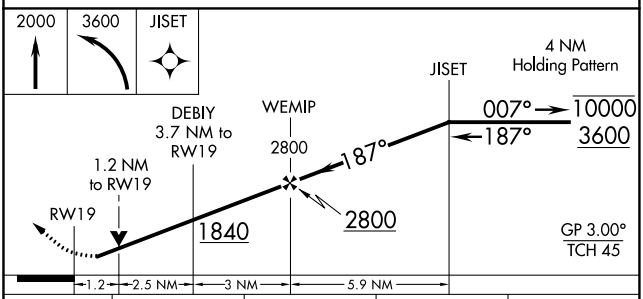

CATEGORY	A	B	C	D
LPV DA	995-1 360 (400-1)			
LNAV/VNAV DA	1003-1 368 (400-1)			
LNAV MDA	1040-1 405 (400-1)		1040-1⅛ 405 (400-1⅛)	
C CIRCLING	1140-1 496 (500-1)	1200-1 556 (600-1)	1480-2½ 836 (900-2½)	1840-3 1196 (1200-3)

RNAV (GPS) RWY 25

RICHARD B RUSSELL RGNL - J H TOWERS FLD (RMG)

WAAS CH 56542 W25A	APP CRS 252°	Rwy ldg 4495 TDZE 638 Apt Elev 644

RNP APCH - GPS.

Rwy 25 helicopter visibility reduction below ¾ SM NA.
Straight-in minimums NA at night.
Circling NA northwest of Rwys 7 and 19.

MISSED APPROACH: Climb to 1100 then climbing left turn to 3100 direct VAYKU and hold.

ASOS	ATLANTA CENTER	GCO	UNICOM
119.925	124.5 270.325	121.725	122.725 (CTAF) L

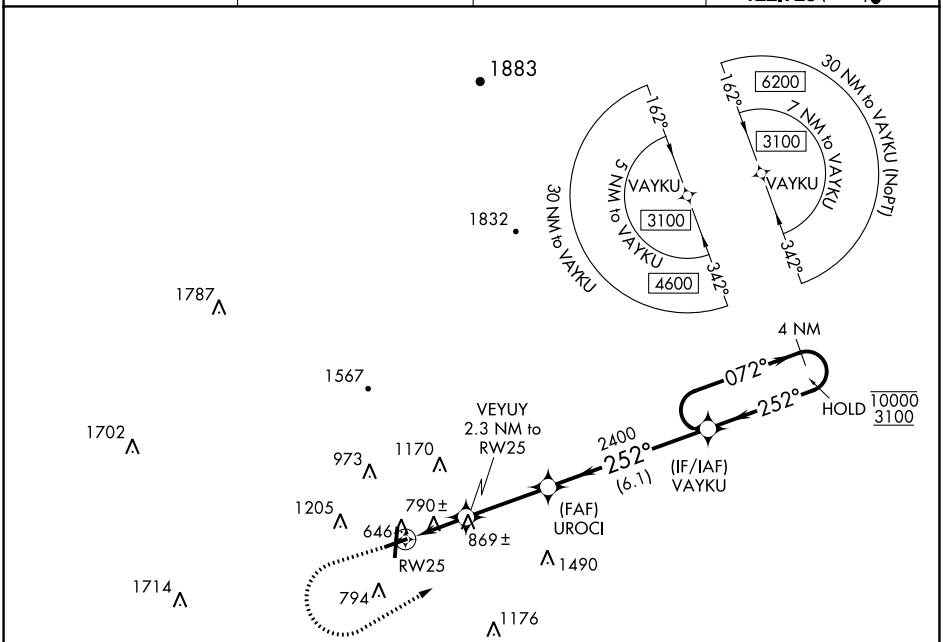

ELEV 644 D TDZE 638

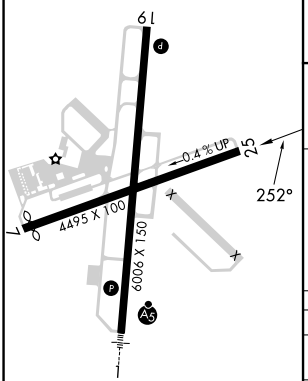

HIRL Rwy 1-19 L

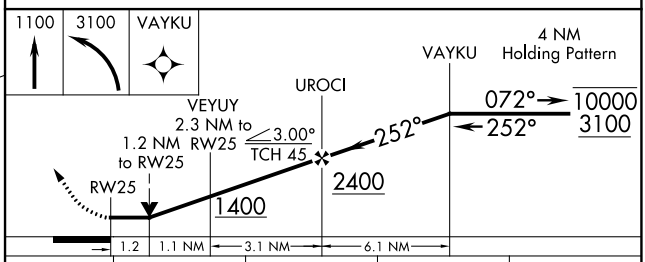

CATEGORY	A	B	C	D
LP MDA	1040-1	402 (400-1)	1040-1⅛	402 (400-1⅛)
LNAV MDA	1120-1	482 (500-1)	1120-1⅜	482 (500-1⅜)
C CIRCLING	1140-1 496 (500-1)	1200-1 556 (600-1)	1480-2½ 836 (900-2½)	1840-3 1196 (1200-3)

SE-4, 22 FEB 2024 to 21 MAR 2024

RNAV (GPS) RWY 7

RICHARD B RUSSELL RGNL - J H TOWERS FLD (RMG)

APP CRS	Rwy ldg	4380
057°	TDZE	644
	Apt Elev	644

RNP APCH - GPS.

Rwy 7 helicopter visibility reduction below ¾ SM NA.
Straight-in minimums NA at night.
Circling NA northwest of Rwys 7 and 19.

MISSED APPROACH: Climbing right turn to 3200 direct JIVNA and hold.

ASOS	ATLANTA CENTER	GCO	UNICOM
119.925	124.5 270.325	121.725	122.725 (CTAF) L

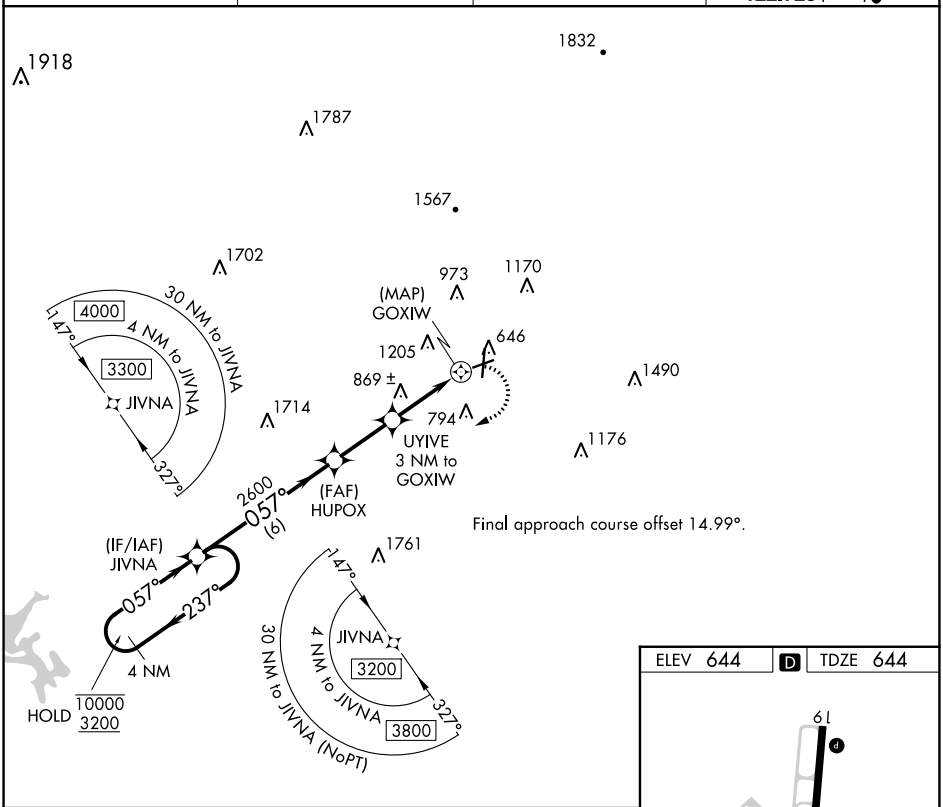

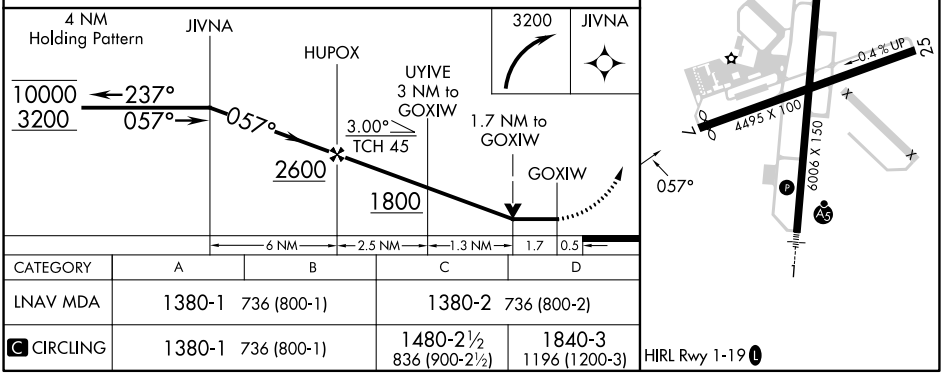

CATEGORY	A	B	C	D
LNAV MDA	1380-1 736 (800-1)		1380-2 736 (800-2)	
C CIRCLING	1380-1 736 (800-1)		1480-2½ 836 (900-2½)	1840-3 1196 (1200-3)

SE-4, 22 FEB 2024 to 21 MAR 2024
SE-4, 22 FEB 2024 to 21 MAR 2024