ROSWELL, NEW MEXICO

HI-ILS Y or LOC Y RWY 21

LOC/DME I-ROW	APCH CRS	Rwy ldg	13,001
109.9	215°	TDZE	3633
Chan 36		Arpt Elev	3671

AL-354 [USAF]

ROSWELL AIR CENTER (KROW)

DME required.

T NA

*When ALS inop, increase CAT E vis to ¾ mile.
**When ALS inop, increase CAT E vis to 1⅛ miles.

MALSR

MISSED APPROACH: Climb to 5000 then climbing right turn to 6500 on CME VORTAC R-210 to CME and hold, continue climb-in-hold to 6500.

ATIS	APP CON	TOWER ★	GND CON	CLNC DEL
128.45 306.2	119.6 239.0	118.5 (CTAF) L 233.7	121.9 348.6	132.875 282.25

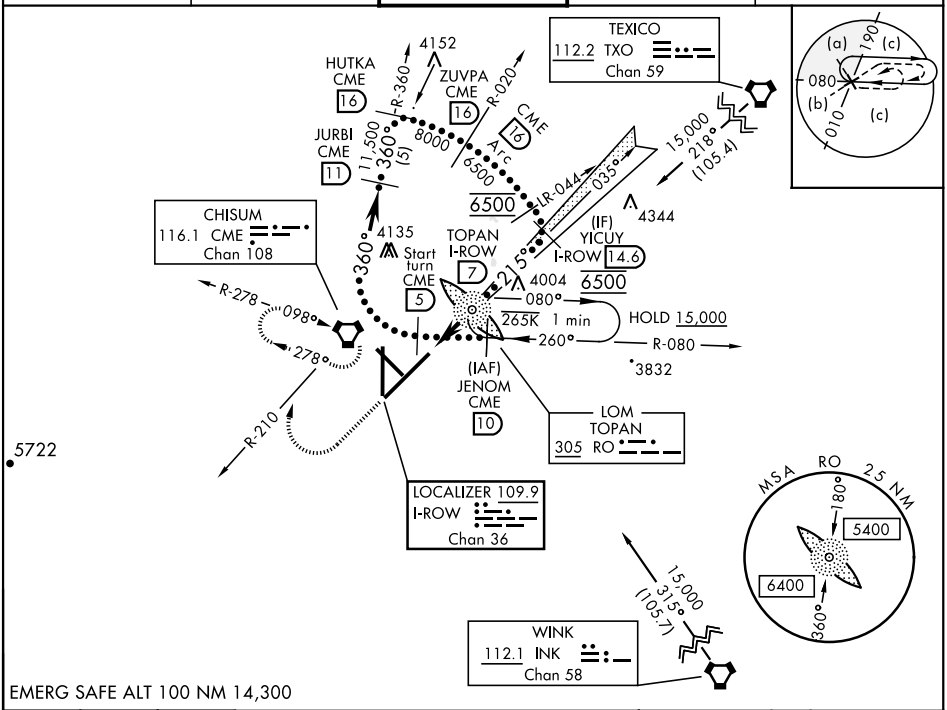

EMERG SAFE ALT 100 NM 14,300

5000	6500	CME
	CME R-210	

Use I-ROW DME when on localizer course.

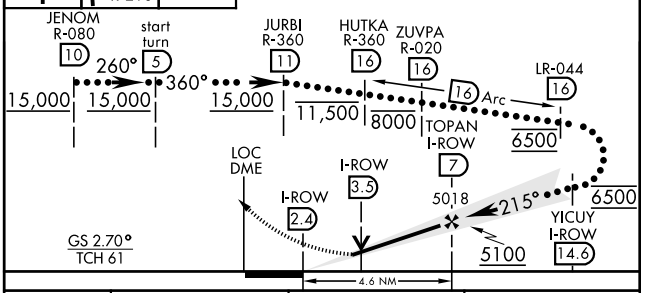

ELEV 3671 | TDZE 3633

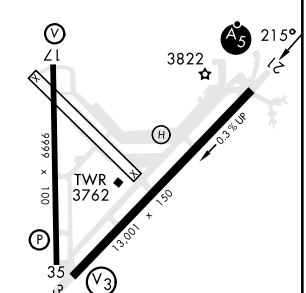

MIRL Rwy 3-21 and 17-35 L

CATEGORY	C	D	E
S-ILS 21 *	3833-½	200	(200-½)
S-LOC 21**	4020-⅝	387	(400-⅝)
C CIRCLING	4140-1½ 469 (500-1½)	4300-2 629 (700-2)	4400-2½ 729 (800-2½)

FAF to MAP 4.6 NM

Knots	60	90	120	150	180
Min:Sec	4:36	3:04	2:18	1:50	1:32

ROSWELL, NEW MEXICO 33°18′N-104°32′W ROSWELL AIR CENTER (KROW)

Amdt 8B 06OCT22

HI-ILS Y or LOC Y RWY 21

SW-1, 22 FEB 2024 to 21 MAR 2024

ILS Z or LOC Z RWY 21
ROSWELL AIR CENTER (ROW)

LOC/DME I-ROW	APP CRS	Rwy ldg	13000
109.9	215°	TDZE	3633
Chan 36		Apt Elev	3671

ADF or DME required.

T A ASR — VDP NA when using Artesia altimeter setting. When local altimeter setting not received, use Artesia altimeter setting: increase DA to 3913 feet; increase all MDAs 80 feet and S-LOC 21 visibility Cat C/D ⅜ SM and Circling visibility Cat D ¼ SM. For inop ALS when using Artesia altimeter setting, increase ILS all Cats visibility to ⅞ SM and LOC Cats C/D to 1⅜ SM.

MALSR A5

MISSED APPROACH: Climb to 5000 then climbing right turn to 6000 on CME VORTAC R-195 to CME VORTAC and hold, continue climb-in-hold to 6000.

ATIS	ROSWELL APP CON★	ROSWELL TOWER★	GND CON	CLNC DEL	UNICOM
128.45 306.2	119.6 239.0	118.5 (CTAF) L 233.7	121.9 348.6	132.875 282.25	122.95

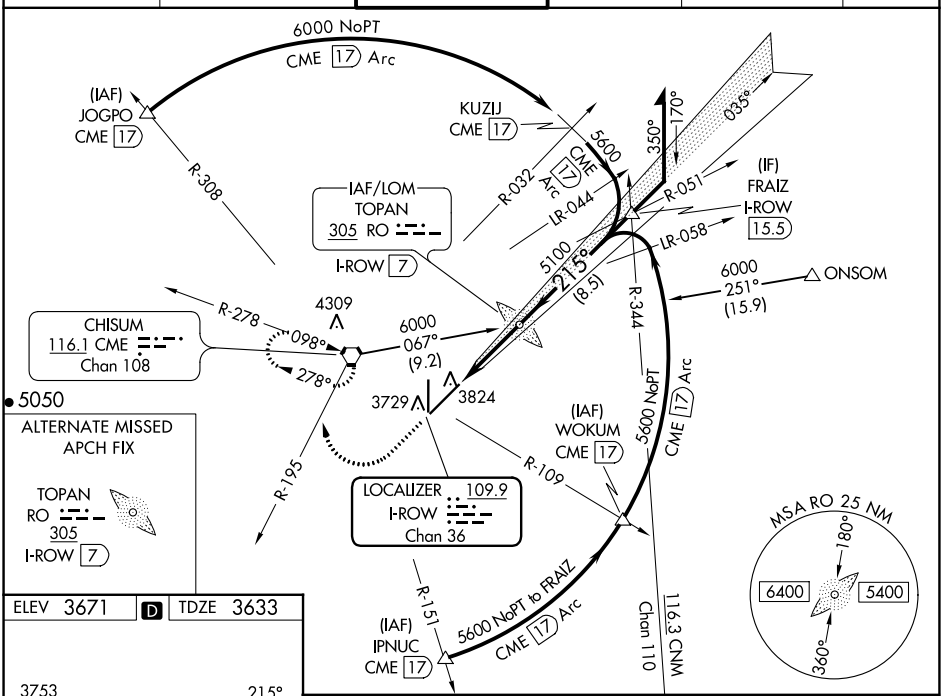

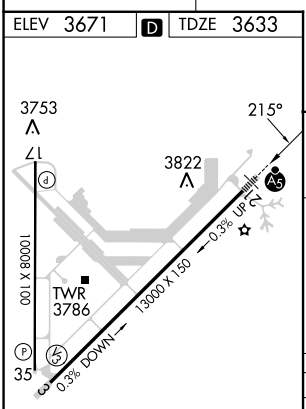

MIRL Rwy 3-21
MIRL Rwy 17-35 L

FAF to MAP 4.6 NM					
Knots	60	90	120	150	180
Min:Sec	4:36	3:04	2:18	1:50	1:32

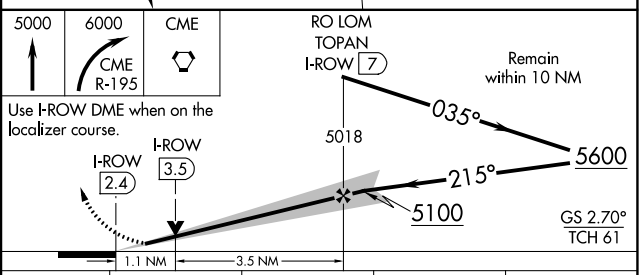

CATEGORY	A	B	C	D
S-ILS 21	3833-½ 200 (200-½)			
S-LOC 21	4020-½ 387 (400-½)		4020-⅝ 387 (400-⅝)	
C CIRCLING	4140-1 469 (500-1)		4140-1½ 469 (500-1½)	4300-2 629 (700-2)

SW-1, 22 FEB 2024 to 21 MAR 2024

SW-1, 22 FEB 2024 to 21 MAR 2024

LOC BC RWY 3
ROSWELL AIR CENTER (ROW)

LOC/DME I-ROW	APP CRS	Rwy ldg	13000
109.9	035°	TDZE	3667
Chan 36		Apt Elev	3671

ASR

MISSED APPROACH: Climbing left turn to 6000 direct CME VORTAC and hold.

ATIS	ROSWELL APP CON★	ROSWELL TOWER★	GND CON	CLNC DEL	UNICOM
128.45 306.2	119.6 239.0	118.5 (CTAF) L 233.7	121.9 348.6	132.875 282.25	122.95

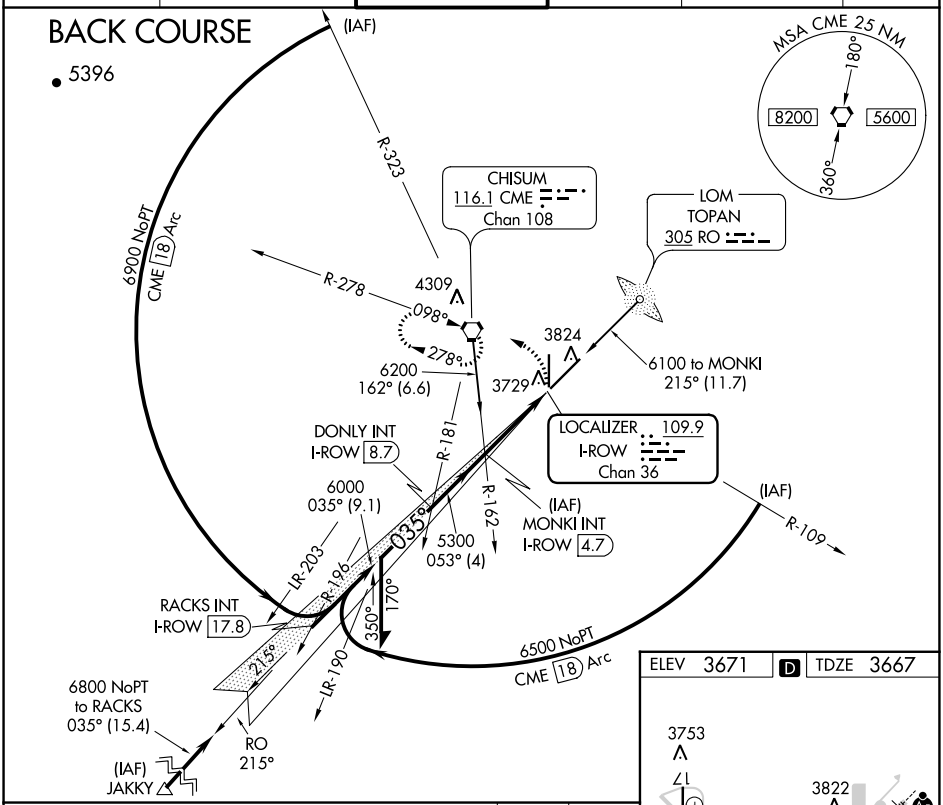

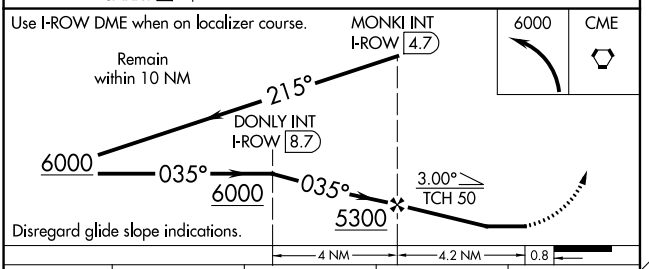

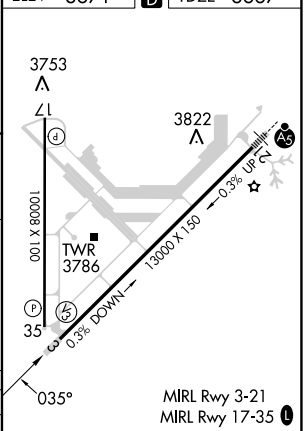

CATEGORY	A	B	C	D
S-3	4100-1 433 (500-1)		4100-1¼ 433 (500-1¼)	4100-1½ 433 (500-1½)
CIRCLING	4140-1 469 (500-1)		4140-1½ 469 (500-1½)	4300-2 629 (700-2)

FAF to MAP 4.2 NM					
Knots	60	90	120	150	180
Min:Sec	4:12	2:48	2:06	1:41	1:24

SW-1, 22 FEB 2024 to 21 MAR 2024

SW-1, 22 FEB 2024 to 21 MAR 2024

WAAS CH 65702 W17A	APP CRS 170°	Rwy ldg 10008 TDZE 3666 Apt Elev 3671

RNAV (GPS) RWY 17
ROSWELL AIR CENTER (ROW)

RNP APCH - GPS.

T A ASR For uncompensated Baro-VNAV systems, LNAV/VNAV NA below -22°C or above 41°C . When local altimeter setting not received, use Artesia altimeter setting: increase LPV DA to 3996 feet and all visibilities ¼ SM; increase LNAV/VNAV DA to 4083 feet; increase all MDAs 80 feet and visibility LNAV Cat C ¼ SM and Circling Cat D ¼ SM. VDP and Baro-VNAV NA when using Artesia altimeter setting.

MISSED APPROACH: Climb to 6000 direct KIGDE and hold.

ATIS	ROSWELL APP CON★	ROSWELL TOWER★	GND CON	CLNC DEL	UNICOM
128.45 306.2	119.6 239.0	118.5 (CTAF) L 233.7	121.9 348.6	132.875 282.25	122.95

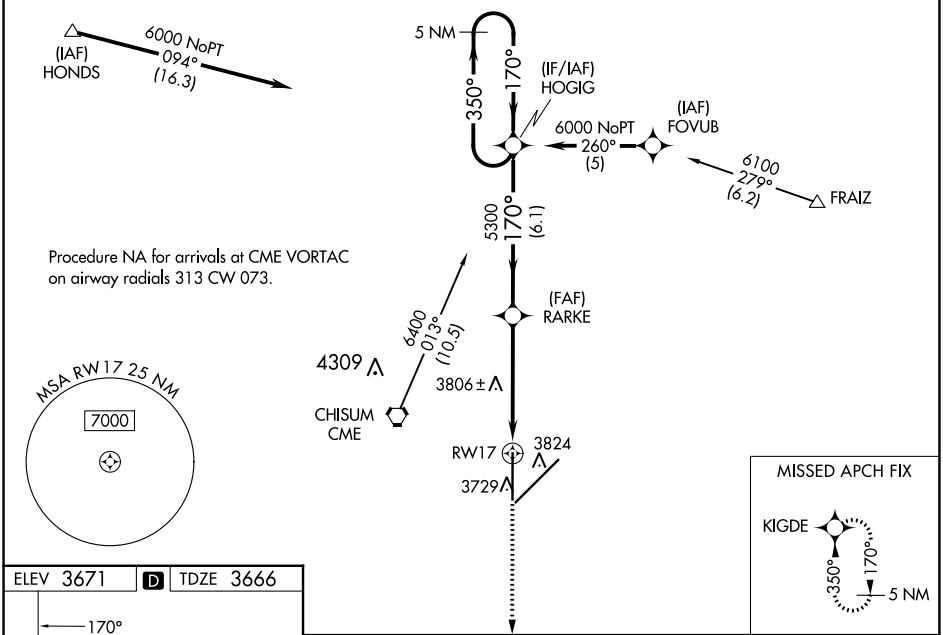

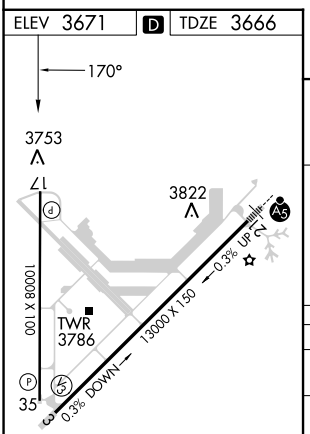

MIRL Rwy 3-21
MIRL Rwy 17-35 L

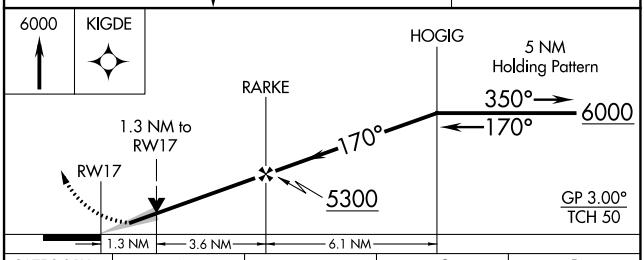

CATEGORY	A	B	C	D
LPV DA	3916-¾ 250 (300-¾)			
LNAV/VNAV DA	4003-1¼ 337 (400-1¼)			
LNAV MDA	4120-1 454 (500-1)		4120-1¼ 454 (500-1¼)	4120-1½ 454 (500-1½)
CIRCLING	4140-1¼ 469 (500-1¼)		4140-1½ 469 (500-1½)	4300-2 629 (700-2)

SW-1, 22 FEB 2024 to 21 MAR 2024
SW-1, 22 FEB 2024 to 21 MAR 2024

WAAS CH 69302 W21A	APP CRS 215°	Rwy ldg 13000 TDZE 3633 Apt Elev 3671

RNAV (GPS) RWY 21
ROSWELL AIR CENTER (ROW)

RNP APCH-GPS.

ASR For uncompensated Baro-VNAV systems, LNAV/VNAV NA below -22°C or above 41°C. When local altimeter setting not received, use Artesia altimeter setting: increase LPV DA to 3979 feet and all visibilities ⅛ SM; increase LNAV/VNAV DA to 4075 feet and all visibilities ¼ SM; increase all MDAs 80 feet and LNAV Cat C/D visibility ⅛ SM and Circling Cat D visibility ¼ SM. Baro-VNAV and VDP NA when using Artesia altimeter setting. For inop ALS, increase LPV all Cats visibility to ⅞ SM, and LNAV/VNAV all Cats visibility to 1 SM. For inop ALS when using Artesia altimeter setting, increase LPV all Cats visibility to 1 SM and LNAV/VNAV all Cats visibility to 1⅜ SM.

MALSR

MISSED APPROACH: Climb to 6300 direct GICEC and hold.

ATIS	ROSWELL APP CON ★	ROSWELL TOWER ★	GND CON	CLNC DEL	UNICOM
128.45 306.2	119.6 239.0	118.5 (CTAF) L 233.7	121.9 348.6	132.875 282.25	122.95

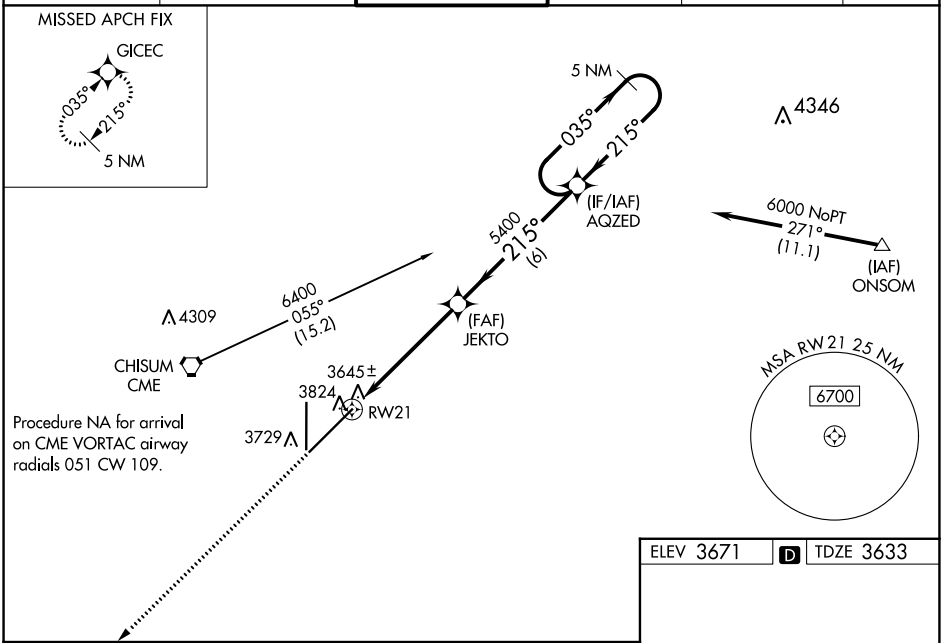

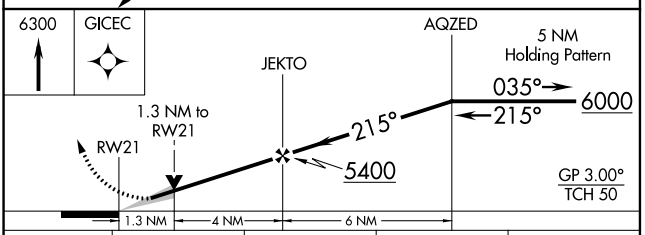

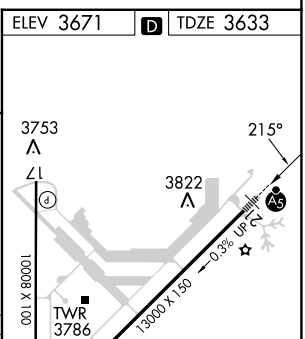

CATEGORY	A	B	C	D
LPV DA	3899-½ 266 (300-½)			
LNAV/VNAV DA	3995-⅝ 362 (400-⅝)			
LNAV MDA	4080-½ 447 (500-½)		4080-⅞ 447 (500-⅞)	
CIRCLING	4140-1¼ 469 (500-1¼)		4140-1½ 469 (500-1½)	4300-2 629 (700-2)

MIRL Rwy 3-21
MIRL Rwy 17-35 L

SW-1, 22 FEB 2024 to 21 MAR 2024

SW-1, 22 FEB 2024 to 21 MAR 2024

WAAS CH 50202 W03A	APP CRS 035°	Rwy ldg 13000 TDZE 3667 Apt Elev 3671

RNAV (GPS) RWY 3
ROSWELL AIR CENTER (ROW)

RNP APCH - GPS.

For uncompensated Baro-VNAV systems, LNAV/VNAV NA below -22°C or above 41°C . When local altimeter setting not received, Use Artesia altimeter setting: increase LPV DA to 3997 feet and all visibilities ¼ SM; increase LNAV/VNAV DA to 4067 feet and all visibilities ⅛ SM; increase all MDAs 80 feet and LNAV visibility Cat C ⅜ SM, Cat D ⅛ SM and Circling visibility Cat D ¼ SM. Baro-VNAV and VDP NA when using Artesia altimeter setting.

ASR

MISSED APPROACH: Climb to 6000 direct AQZED and hold.

ATIS	ROSWELL APP CON ★	ROSWELL TOWER ★	GND CON	CLNC DEL	UNICOM
128.45 306.2	119.6 239.0	118.5 (CTAF) 233.7	121.9 348.6	132.875 282.25	122.95

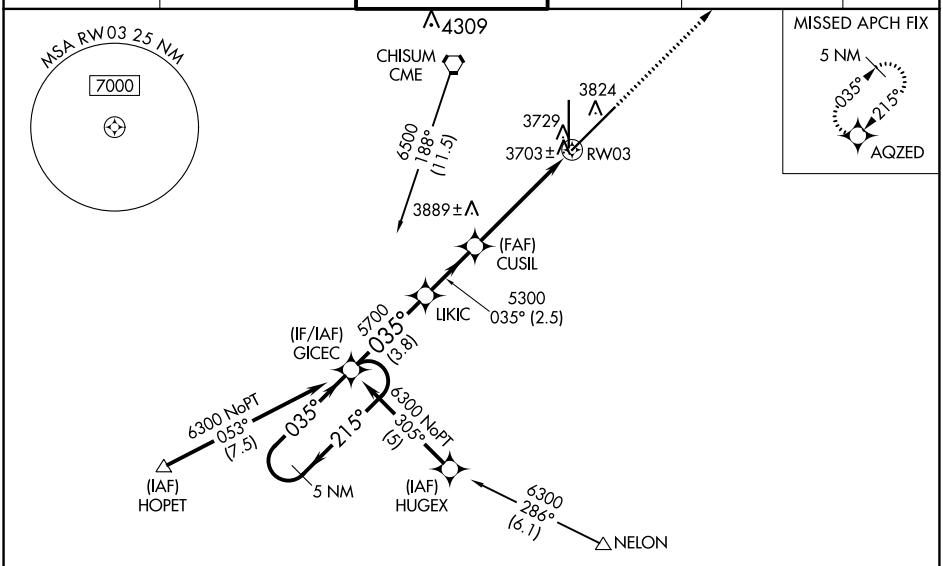

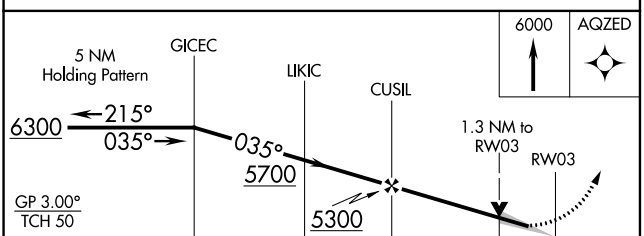

CATEGORY	A	B	C	D
LPV DA	3917-¾ 250 (300-¾)			
LNAV/VNAV DA	3987-1 320 (400-1)			
LNAV MDA	4140-1 473 (500-1)		4140-1¼ 473 (500-1¼)	4140-1½ 473 (500-1½)
CIRCLING	4140-1 469 (500-1)		4140-1½ 469 (500-1½)	4300-2 629 (700-2)

ELEV 3671 D TDZE 3667

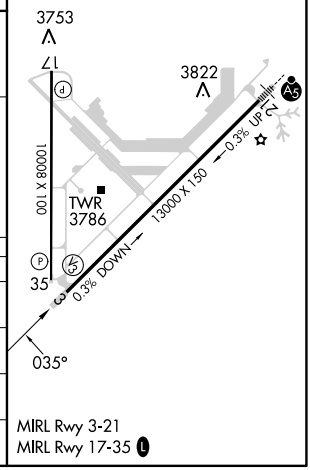

MIRL Rwy 3-21
MIRL Rwy 17-35 L

SW-1, 22 FEB 2024 to 21 MAR 2024

SW-1, 22 FEB 2024 to 21 MAR 2024

WAAS CH 70402 W35A	APP CRS 350°	Rwy ldg 10008 TDZE 3671 Apt Elev 3671

RNAV (GPS) RWY 35
ROSWELL AIR CENTER (ROW)

RNP APCH - GPS.

T A ASR For uncompensated Baro-VNAV systems, LNAV/VNAV NA below -22°C or above 41°C. When local altimeter setting not received, use Artesia altimeter setting: increase LPV DA to 4001 feet and all visibilities ¼ SM; increase LNAV/VNAV DA to 4033 feet; increase all MDAs 80 feet and visibility LNAV Cat C ¼ SM, and Circling Cat D ¼ SM. Baro-VNAV and VDP NA when using Artesia altimeter setting.

MISSED APPROACH: Climb to 6000 direct HOGIG and hold.

ATIS	ROSWELL APP CON ★	ROSWELL TOWER ★	GND CON	CLNC DEL	UNICOM
128.45 306.2	119.6 239.0	118.5 (CTAF) L 233.7	121.9 348.6	132.875 282.25	122.95

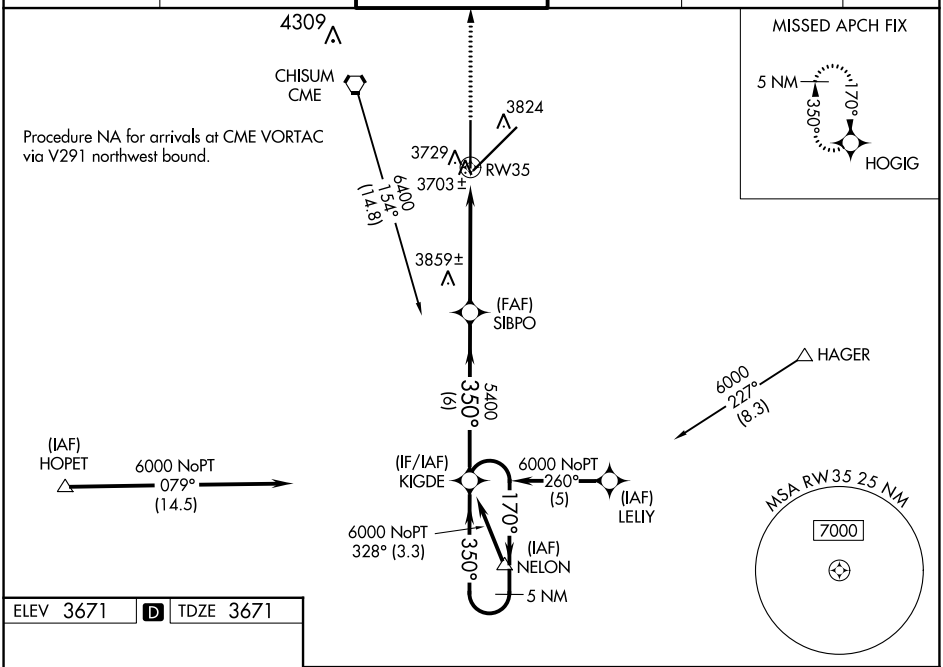

ELEV 3671 D TDZE 3671

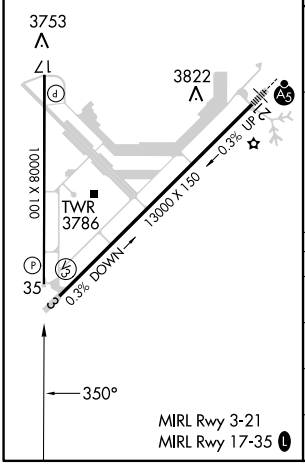

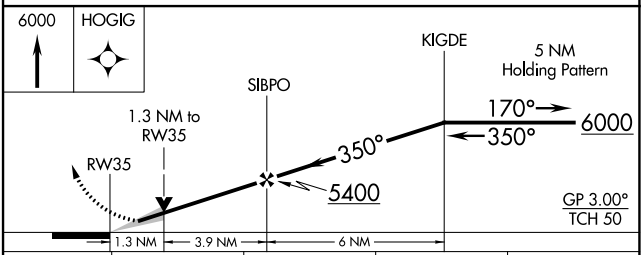

CATEGORY	A	B	C	D
LPV DA	3921-¾ 250 (300-¾)			
LNAV/VNAV DA	3953-1 282 (300-1)			
LNAV MDA	4120-1 449 (500-1)		4120-1¼ 449 (500-1¼)	4120-1½ 449 (500-1½)
CIRCLING	4140-1 469 (500-1)		4140-1½ 469 (500-1½)	4300-2 629 (700-2)

SW-1, 22 FEB 2024 to 21 MAR 2024

SW-1, 22 FEB 2024 to 21 MAR 2024

VORTAC CME	APP CRS	Rwy ldg	N/A
116.1	098°	TDZE	N/A
Chan 108		Apt Elev	3671

VOR-B
ROSWELL AIR CENTER (ROW)

ASR — If local altimeter setting not received, procedure NA.

MISSED APPROACH: Climbing right turn to 6000 direct CME VORTAC and hold.

ATIS	ROSWELL APP CON★	ROSWELL TOWER★	GND CON	CLNC DEL	UNICOM
128.45 306.2	119.6 239.0	118.5 (CTAF) L 233.7	121.9 348.6	132.875 282.25	122.95

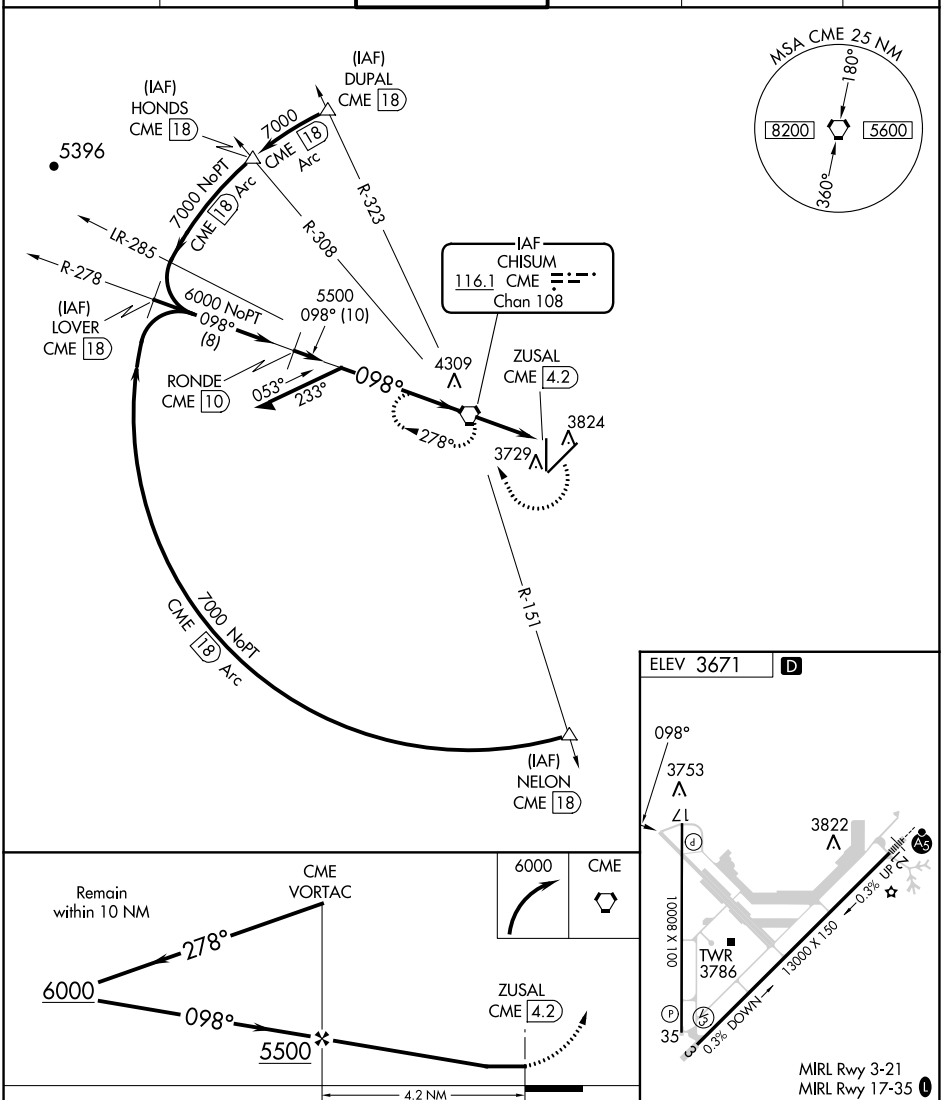

CATEGORY	A	B	C	D
CIRCLING	4140-1 469 (500-1)		4140-1½ 469 (500-1½)	4300-2 629 (700-2)

FAF to MAP 4.2 NM					
Knots	60	90	120	150	180
Min:Sec	4:12	2:48	2:06	1:41	1:24

SW-1, 22 FEB 2024 to 21 MAR 2024

SW-1, 22 FEB 2024 to 21 MAR 2024