BURRO FIVE DEPARTURE (RNAV)

(BURRO5.BURRO) 30NOV23

TUCSON, ARIZONA
TUCSON INTL (TUS)

TOP ALTITUDE: 17000

RNAV 1 - GPS.

TUCSON DEP CON
119.4 318.1
ATIS
123.8 279.65
CLNC DEL
126.65 326.2
GND CON
120.025 348.6
TUCSON TOWER
118.3 257.8

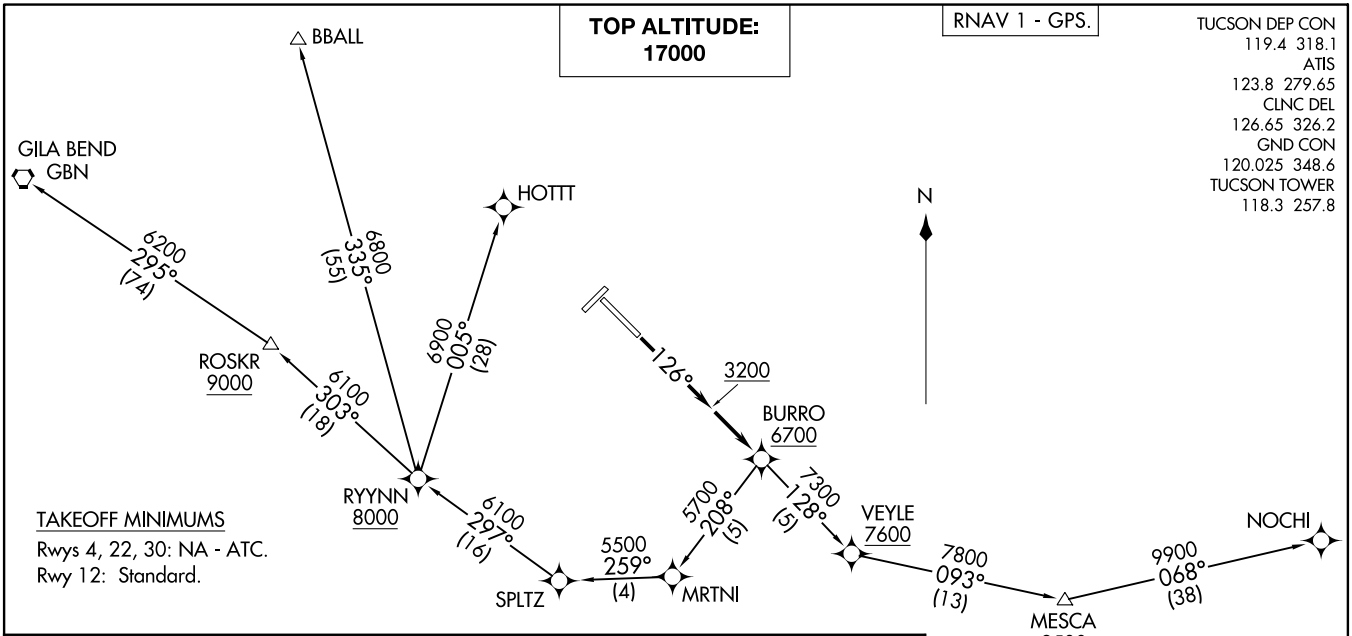

TAKEOFF MINIMUMS
Rwys 4, 22, 30: NA - ATC.
Rwy 12: Standard.

DEPARTURE ROUTE DESCRIPTION

TAKEOFF RUNWAY 12: Climb heading 126° to 3200, then continue climb direct BURRO, cross BURRO at or above 6700, thence. . . .

. . . .on assigned transition, maintain 17000, expect filed altitude 10 minutes after departure.

BBALL TRANSITION (BURRO5.BBALL)

GILA BEND TRANSITION (BURRO5.GBN)

HOTTT TRANSITION (BURRO5.HOTTT)

NOCHI TRANSITION (BURRO5.NOCHI)

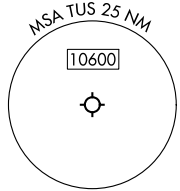

NOTE: Chart not to scale.

(BURRO5.BURRO) 24025
BURRO FIVE DEPARTURE (RNAV)

AL-430 (FAA)

TUCSON INTL (TUS)
TUCSON, ARIZONA

TUCSON NINE DEPARTURE

(TUS9.TUS) 30NOV23

TUCSON, ARIZONA
TUCSON INTL (TUS)

DME required.

TOP ALTITUDE: 17000

TUCSON DEP CON
119.4 318.1
ATIS
123.8 279.65
CLNC DEL
126.65 326.2
GND CON
120.025 348.6
TUCSON TOWER
118.3 257.8

TAKEOFF MINUMUMS
Rwys 22, 30: Standard.
Rwy 4: 300-2 or standard with minimum climb of 230′/NM to 3000.
Rwy 12: Standard with minimum climb of 400′/NM to 9900.

BUCKEYE
110.6 BXK
Chan 43

PHOENIX
115.6 PXR
Chan 103

STANFIELD
114.8 TFD
Chan 95

GILA BEND
116.6 GBN
Chan 113

SAN SIMON
115.4 SSO
Chan 101

TUCSON
116.0 TUS
Chan 107

R-097 J4 R-127 5300 307° (37) BBALL J50 R-082 R-106 R-109 J50 R-264 R-093 BAYBI J4 J50 V66 289° 15000 *6300 (74) 319° 6800 (60) 8600 335° (41) 036° 3000 172° R-018 R-279 R-273 R-261 R-238 REDDY 10600 081° (67) 10100 038° (22) 10600 058° (66) R-288 ROSKR 280° 15000 *6800 (30) 216° 3000 078° 4000 047° 126° 198° 7900 107° (25) V66 MESCA R-227

N

MSA TUS 25 NM
10600

NOTE: Chart not to scale.

(CONTINUED ON FOLLOWING PAGE)

(TUS9.TUS) 24025
TUCSON NINE DEPARTURE
AL-430 (FAA)
TUCSON INTL (TUS)
TUCSON, ARIZONA

DEPARTURE ROUTE DESCRIPTION

TAKEOFF RUNWAY 4: Climb on heading 036° to 3000 then climbing right turn on heading 172° and TUS R-018 to TUS VORTAC, thence . . . .
TAKEOFF RUNWAY 12: Climb on heading 126° to 4000 then climbing left turn direct TUS VORTAC, thence . . . .
TAKEOFF RUNWAY 22 : Climb on heading 216° to 3000 then climbing left turn on heading 078° and TUS VORTAC R-227 to TUS VORTAC, thence . . . .
TAKEOFF RUNWAY 30: Climbing right turn direct TUS VORTAC. Thence . . . .

. . . . maintain 17000, expect clearance to filed altitude 10 minutes after departure.

BAYBI TRANSITION (TUS9.BAYBI): From over TUS VORTAC on TUS R-335 to BAYBI.
BBALL TRANSITION (TUS9.BBALL): From over TUS VORTAC on TUS R-319 to BBALL.
GILA BEND TRANSITION (TUS9.GBN): From over TUS VORTAC on TUS R-280 and GBN R-109 to GBN VORTAC.
MESCA TRANSITION (TUS9.MESCA): From over TUS VORTAC on TUS R-107 and SSO R-238 to SSO VORTAC.
PHOENIX TRANSITION (TUS9.PXR): From over TUS VORTAC on TUS R-319 and PXR R-127 to PXR VORTAC.
REDDY TRANSITION (TUS9.REDDY): From over TUS VORTAC on TUS R-038 and SSO R-261 to SSO VORTAC.

SW-4, 22 FEB 2024 to 21 MAR 2024

WLDKT FOUR DEPARTURE (RNAV)

(WLDKT4.WLDKT) 30NOV23

TUCSON, ARIZONA
TUCSON INTL (TUS)

TOP ALTITUDE: 17000

RNAV 1 - GPS.

TAKEOFF MINIMUMS
Rwys 4, 12, 22: NA - ATC.
Rwy 30: Standard with minimum climb of 330′ per NM to 4900.

TUCSON DEP CON
119.4 318.1
ATIS
123.8 279.65
CLNC DEL
126.65 326.2
GND CON
120.025 348.6
TUCSON TOWER
118.3 257.8

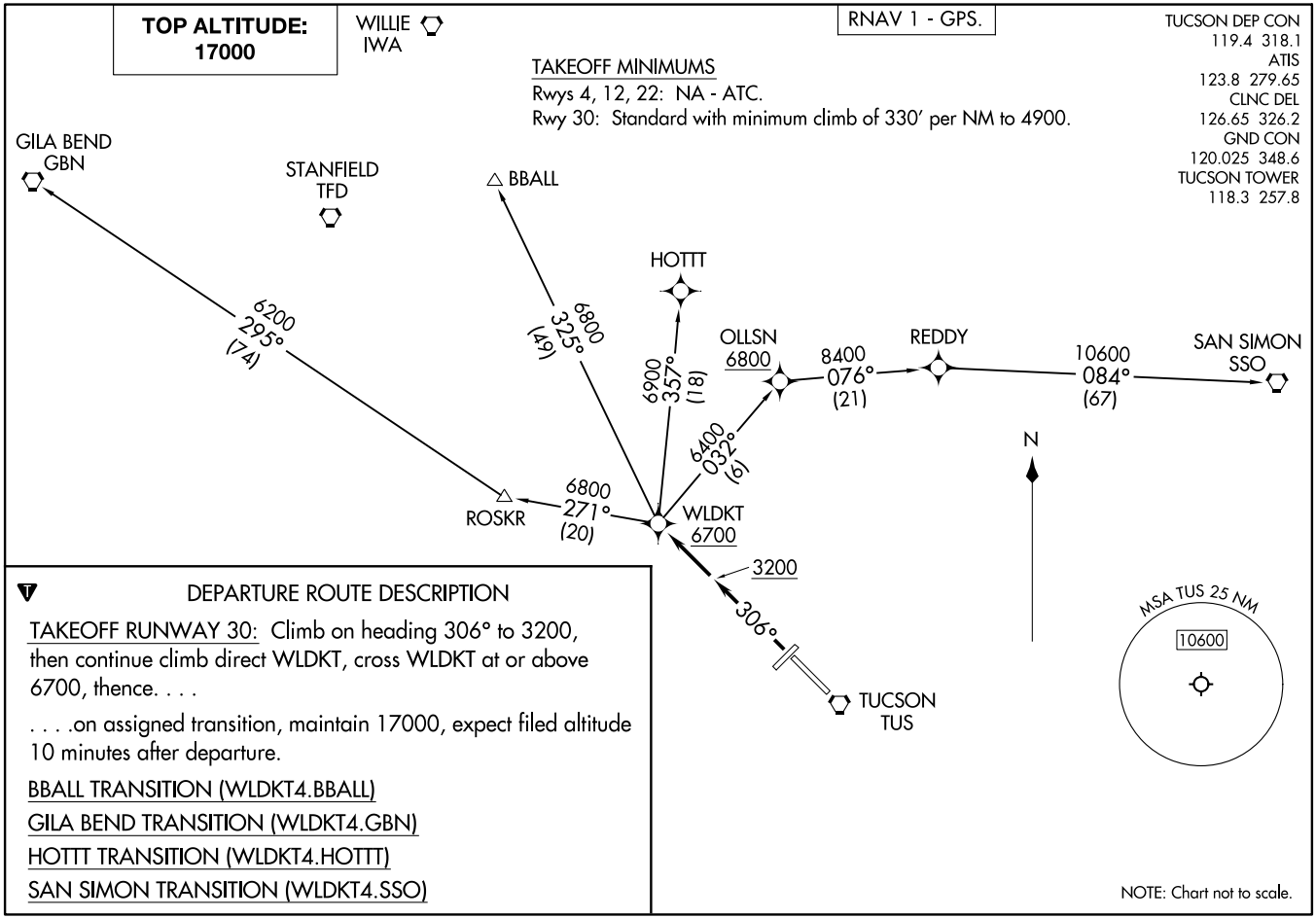

DEPARTURE ROUTE DESCRIPTION

TAKEOFF RUNWAY 30: Climb on heading 306° to 3200, then continue climb direct WLDKT, cross WLDKT at or above 6700, thence. . . .

. . . .on assigned transition, maintain 17000, expect filed altitude 10 minutes after departure.

BBALL TRANSITION (WLDKT4.BBALL)

GILA BEND TRANSITION (WLDKT4.GBN)

HOTTT TRANSITION (WLDKT4.HOTTT)

SAN SIMON TRANSITION (WLDKT4.SSO)

NOTE: Chart not to scale.

(WLDKT4.WLDKT) 24025
WLDKT FOUR DEPARTURE (RNAV)

AL-430 (FAA)

TUCSON INTL (TUS)
TUCSON, ARIZONA