ILS or LOC RWY 22
THOMASVILLE RGNL (TVI)

LOC/DME I-TVI	APP CRS	Rwy ldg	5504
110.1	225°	TDZE	242
Chan 38		Apt Elev	264

ADF required. VDP NA with Valdosta altimeter setting. When local altimeter setting not received, use Valdosta altimeter setting and increase DA to 683 feet and all MDA 100 feet. Increase S-ILS 22 all Cats visibility ⅜ SM, increase S-LOC 22 and Circling Cats C/D visibility ¼ SM. For inop ALS, increase S-ILS 22 all Cats, and S-LOC 22 Cat D visibility to 1⅛ SM. For inop ALS when using Valdosta altimeter setting, increase S-ILS 22 all Cats visibility to 1½ SM and increase S-LOC 22 Cat D visibility to 1⅜ SM. Circling Rwy 4, 14, 32 NA at night.

MALSF

MISSED APPROACH: Climb to 900 then climbing left turn to 2000 direct GTP NDB and hold.

AWOS-3PT	VALDOSTA APP CON★	UNICOM
119.175	126.6 285.6	123.075 (CTAF) L

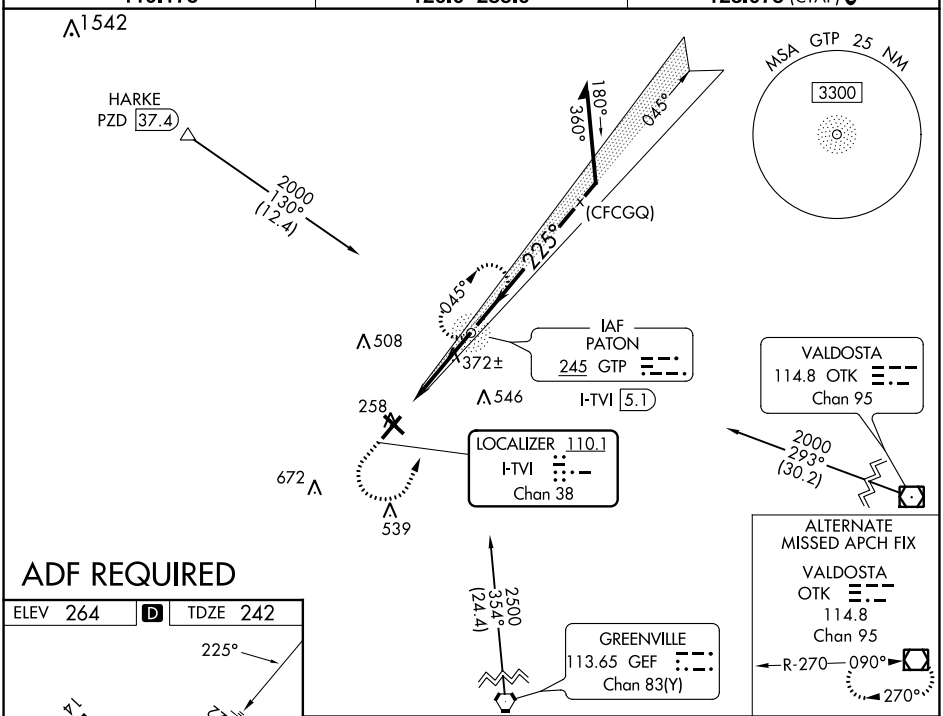

ADF REQUIRED

ELEV 264	D	TDZE 242

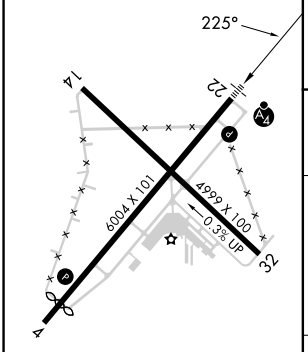

LIRL Rwy 14-32
HIRL Rwy 4-22 L

FAF to MAP 4 NM					
Knots	60	90	120	150	180
Min:Sec	4:00	2:40	2:00	1:36	1:20

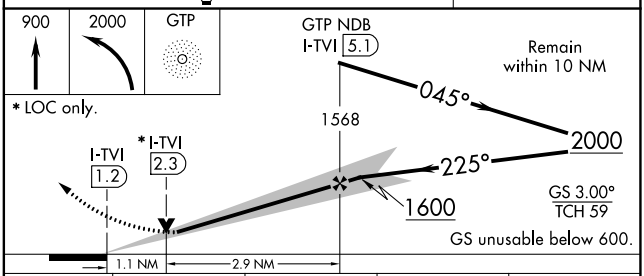

CATEGORY	A	B	C	D
S-ILS 22	600-⅞ 358 (400-⅞)			
S-LOC 22	640-¾ 398 (400-¾)		640-⅞ 398 (400-⅞)	
C CIRCLING	700-1 436 (500-1)	800-1 536 (600-1)	900-1¾ 636 (700-1¾)	1040-2½ 776 (800-2½)

SE-4, 22 FEB 2024 to 21 MAR 2024

NDB RWY 22
THOMASVILLE RGNL (TVI)

NDB GTP	APP CRS	Rwy ldg	5504
245	225°	TDZE	242
		Apt Elev	264

When local altimeter setting not received, use Valdosta altimeter setting and increase all MDA 100 feet, increase S-22 Cats C/D visibility ⅜ SM and Circling Cats C/D visibility ¼ SM. For inop ALS, increase S-22 Cats C/D visibility to 1⅜ SM. For inop ALS when using the Valdosta altimeter setting, increase S-22 Cat D visibility to 1⅝ SM. Circling Rwy 4, 14, 32 NA at night.

MALSF

MISSED APPROACH: Climbing left turn to 2000 direct GTP NDB and hold, continue climb-in-hold to 2000.

AWOS-3PT	VALDOSTA APP CON ★	UNICOM
119.175	126.6 285.6	123.075 (CTAF) L

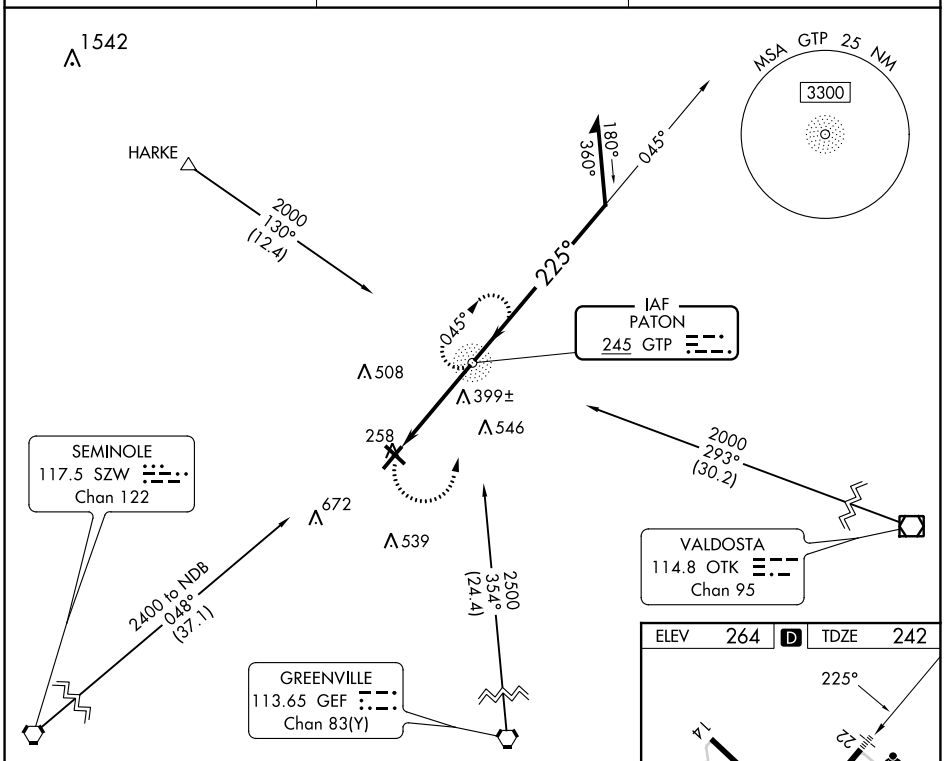

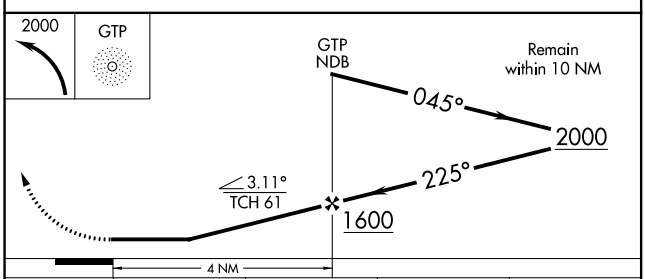

ELEV	264	D	TDZE	242

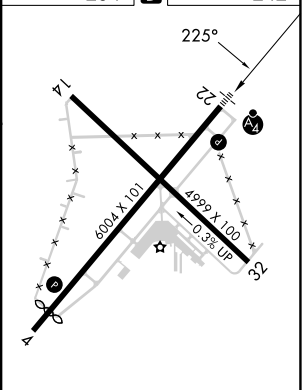

LIRL Rwy 14-32
HIRL Rwy 4-22 L

CATEGORY	A	B	C	D
S-22	700-¾ 458 (500-¾)		700-1 458 (500-1)	
C CIRCLING	700-1 436 (500-1)	800-1 536 (600-1)	900-1¾ 636 (700-1¾)	1040-2½ 776 (800-2½)

FAF to MAP 4 NM					
Knots	60	90	120	150	180
Min:Sec	4:00	2:40	2:00	1:36	1:20

SE-4, 22 FEB 2024 to 21 MAR 2024

SE-4, 22 FEB 2024 to 21 MAR 2024

RNAV (GPS) RWY 22
THOMASVILLE RGNL (TVI)

WAAS CH 69604 W22A	APP CRS 225°	Rwy ldg 5504 TDZE 242 Apt Elev 264

For uncompensated Baro-VNAV systems, LNAV/VNAV NA below -15°C (5°F) or above 53°C (127°F). DME/DME RNP-0.3 NA. When local altimeter setting not received, use Valdosta altimeter setting and increase LPV DA to 595, LNAV/VNAV DA to 613 and all MDA 100 feet. Increase LPV all Cats visibility to ⅞ SM, LNAV/VNAV all Cats visibility to 1 SM, and increase LNAV Cat C/D visibility to 1¼ SM. Increase Circling Cat C visibility to 2 SM and Circling Cat D visibility to 2¾ SM. For inop ALS, increase LPV and LNAV/VNAV all Cats visibility to ⅞ SM, and LNAV Cat C/D visibility to 1⅛ SM. VDP and Baro-VNAV NA when using Valdosta altimeter setting. Circling Rwy 4, 14, 32 NA at night. For inop ALS when using Valdosta altimeter setting, increase LPV all Cats visibility to 1⅛ SM, LNAV/VNAV Cat D to 1¼ SM and LNAV Cat C/D to 1⅜ SM.

MALSF

MISSED APPROACH: Climb to 700 then climbing left turn to 2000 direct GEF VORTAC and hold.

AWOS-3PT	VALDOSTA APP CON★	UNICOM
119.175	126.6 285.6	123.075 (CTAF) L

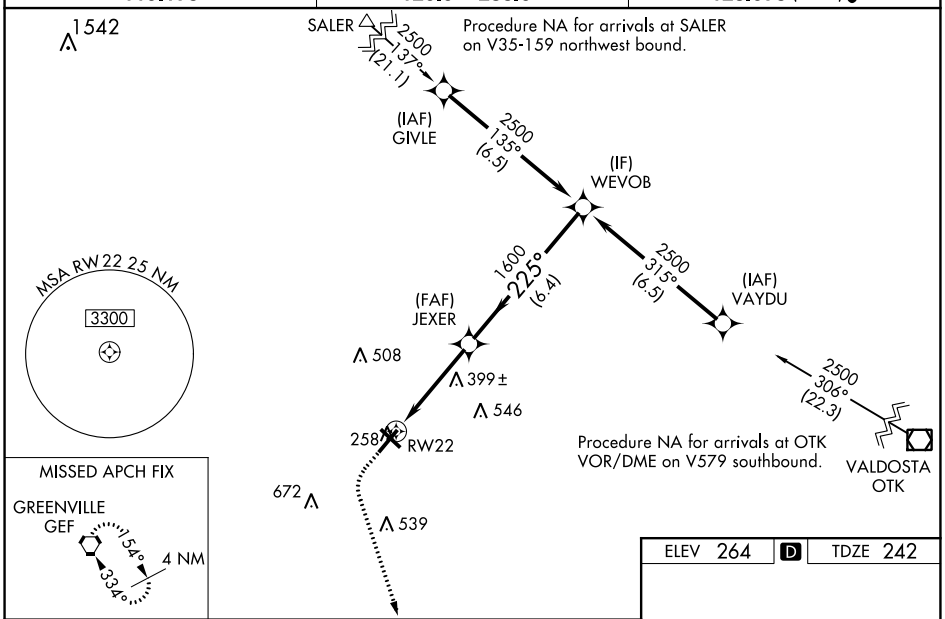

700	2000	GEF

*LNAV only.

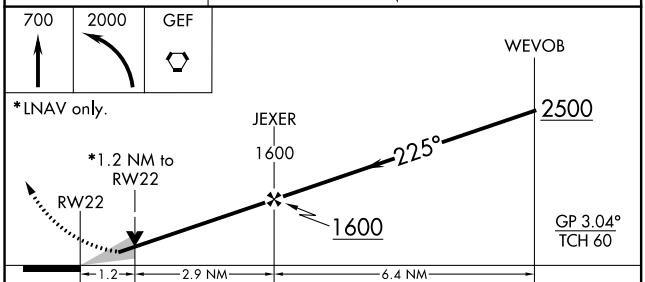

ELEV 264 D TDZE 242

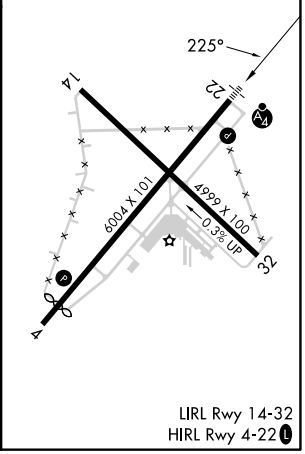

LIRL Rwy 14-32
HIRL Rwy 4-22 L

CATEGORY	A	B	C	D
LPV DA	512-¾ 270 (300-¾)			
LNAV/VNAV DA	530-¾ 288 (300-¾)			
LNAV MDA	660-¾ 418 (400-¾)		660-1 418 (400-1)	
C CIRCLING	700-1 436 (500-1)	800-1 536 (600-1)	900-1¾ 636 (700-1¾)	1040-2½ 776 (800-2½)

SE-4, 22 FEB 2024 to 21 MAR 2024
SE-4, 22 FEB 2024 to 21 MAR 2024

WAAS CH 56640 W04A	APP CRS 045°	Rwy ldg 5498 TDZE 242 Apt Elev 264

RNAV (GPS) RWY 4
THOMASVILLE RGNL (TVI)

Rwy 4 helicopter visibility reduction below 1 SM NA. DME/DME RNP-0.3 NA. Straight-in Rwy 4 NA at night, Circling Rwy 4 NA at night. When local altimeter setting not received, use Valdosta altimeter setting: increase all MDAs 100 feet and all Cat C and D visibilities ⅜ SM.

MISSED APPROACH: Climb to 2500 direct WEVOB and hold.

AWOS-3PT	VALDOSTA APP CON★	UNICOM
119.175	126.6 285.6	123.075 (CTAF) L

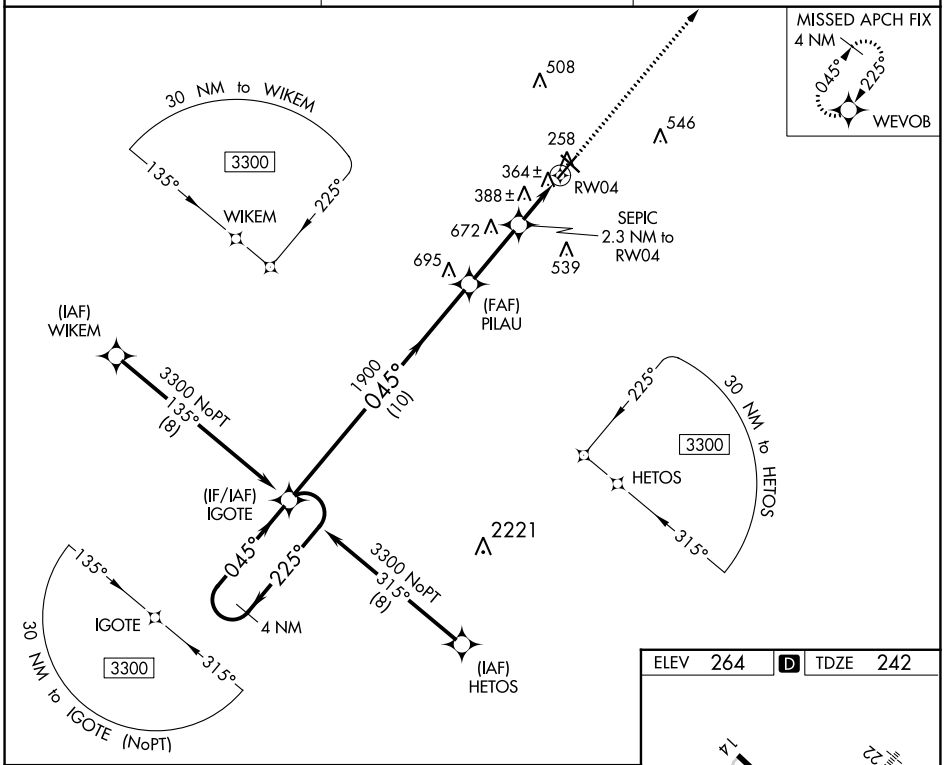

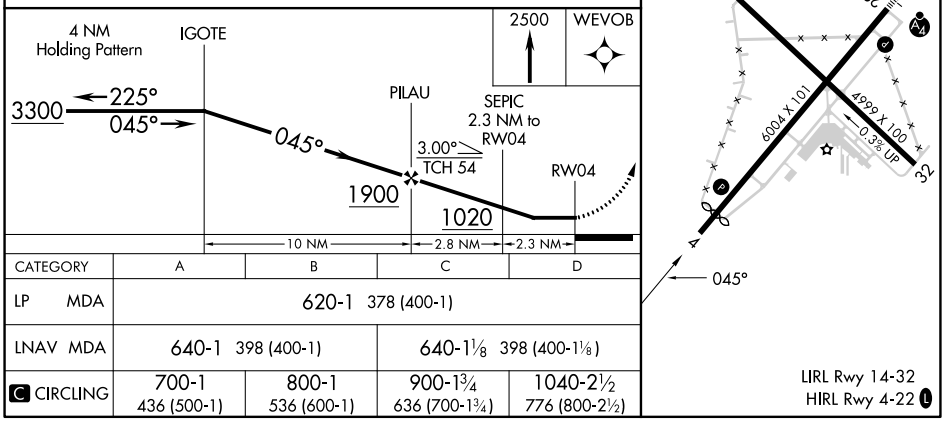

CATEGORY	A	B	C	D
LP MDA	620-1 378 (400-1)			
LNAV MDA	640-1 398 (400-1)		640-1⅛ 398 (400-1⅛)	
C CIRCLING	700-1 436 (500-1)	800-1 536 (600-1)	900-1¾ 636 (700-1¾)	1040-2½ 776 (800-2½)

SE-4, 22 FEB 2024 to 21 MAR 2024
SE-4, 22 FEB 2024 to 21 MAR 2024