LOC I-MKT	APP CRS	Rwy ldg	6600
108.7	335°	TDZE	1021
		Apt Elev	1021

ILS Y or LOC Y RWY 33
MANKATO RGNL (MKT)

RNP APCH - GPS.

*DME from MKT DME. DME use requires simultaneous reception of I-MKT and MKT DME. For inop ALS, increase PEKPE fix minimums S-LOC 33 Cats C/D visibility to 1 SM.

MALSR

MISSED APPROACH: Climb to 1500 then climbing right turn to 2900 direct ANIMY and hold.

AWOS-3PT	MINNEAPOLIS CENTER	UNICOM
118.175	135.0 306.9	122.725 (CTAF) L

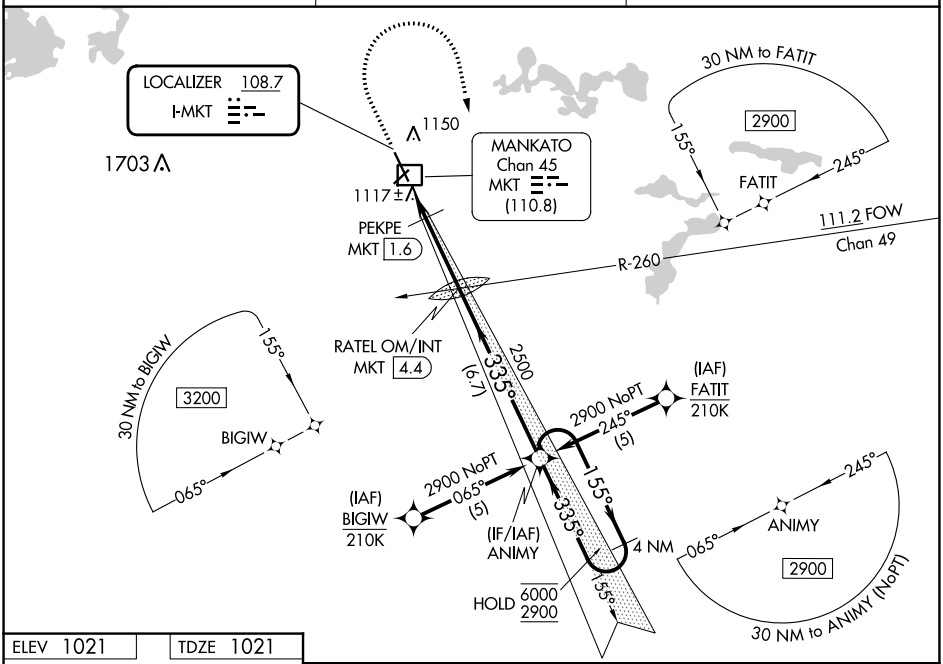

ELEV 1021	TDZE 1021

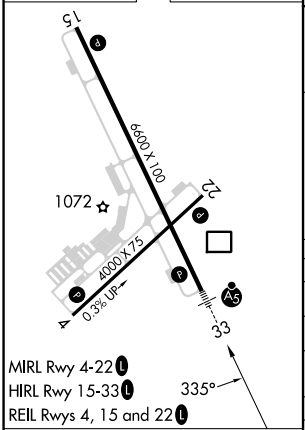

MIRL Rwy 4-22 L
HIRL Rwy 15-33 L
REIL Rwys 4, 15 and 22 L

FAF to MAP 4.3 NM					
Knots	60	90	120	150	180
Min:Sec	4:18	2:52	2:09	1:43	1:26

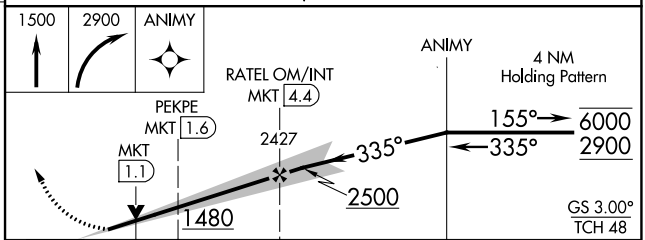

CATEGORY	A	B	C	D
S-ILS 33	1221-½ 200 (200-½)			
S-LOC 33	1480-½ 459 (500-½)		1480-⅞ 459 (500-⅞)	
CIRCLING	1480-1 459 (500-1)		1600-1½ 579 (600-1½)	1600-2 579 (600-2)
PEKPE FIX MINIMUMS*				
S-LOC 33	1380-½ 359 (400-½)		1380-⅝ 359 (400-⅝)	
CIRCLING	1460-1 439 (500-1)	1480-1 459 (500-1)	1600-1½ 579 (600-1½)	1600-2 579 (600-2)

NC-1, 22 FEB 2024 to 21 MAR 2024
NC-1, 22 FEB 2024 to 21 MAR 2024