OCEANSIDE, CALIFORNIA

TACAN Z RWY 21

TACAN NFG Chan 55	APCH CRS 211°	Rwy ldg 6005 TDZE 78 Arpt Elev 78	AL-5985 [USN]	CAMP PENDLETON MCAS (MUNN FLD) (KNFG)

T * When ALS inop, increase CAT A vis to 1 mile, CAT B to 1¼ miles.
** Circling Rwy 3 not authorized at night when VGSI inop.
Visibility Reduction by Helicopters NA.

SALSF

MISSED APPROACH: Climb to 2000 direct NFG TACAN then direct AMFIB and hold.

ATIS ★	SOCAL APP CON	TOWER ★	GND CON	CLNC DEL	ASR/PAR
285.45	127.3 323.0	128.775 L 340.2	134.675 360.2	134.675 271.6	

Knots	60	120	180	240	300	360
V/V(fpm)	223	446	669	892	1115	1338

Min climb of 223 ft/NM to 1600 - Controlling Obstacle Unk

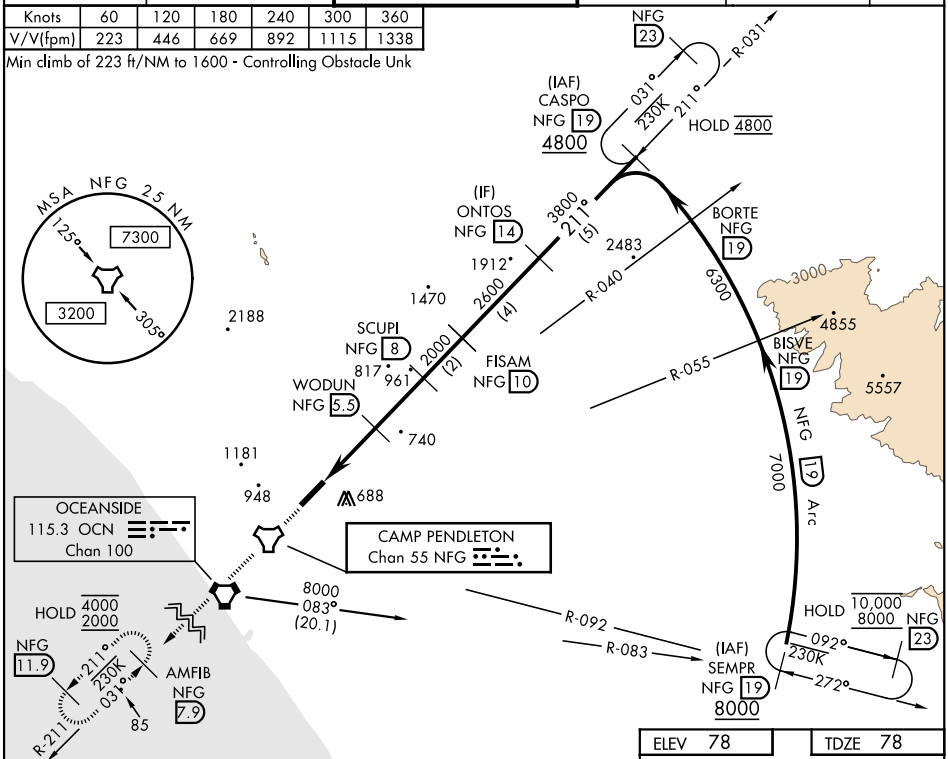

EMERG SAFE ALT 100 NM 13,600

ELEV 78	TDZE 78

2000 NFG | AMFIB NFG 7.9

VGSI and descent angles not coincident (VGSI Angle 3.50/TCH 53).

†SCUPI to MAP

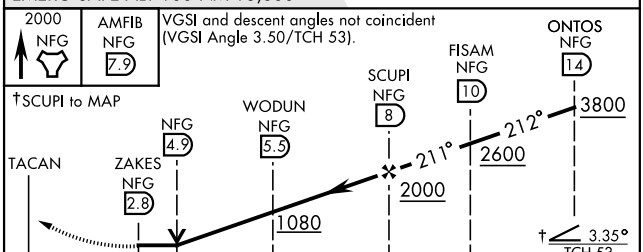

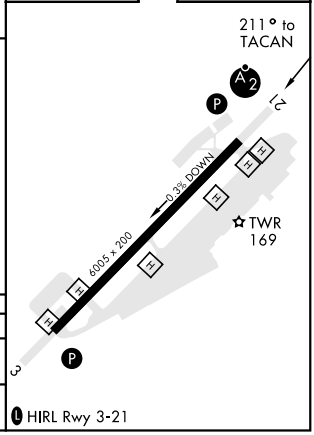

CATEGORY	A	B	C	D
S-21*	940-¾ 862 (900-¾)	940-1 862 (900-1)	940-2½ 862 (900-2½)	
C CIRCLING**	1000-1¼ 922 (1000-1¼)	1260-1½ 1182 (1200-1½)	1500-3 1422 (1500-3)	

SW-3, 22 FEB 2024 to 21 MAR 2024
SW-3, 22 FEB 2024 to 21 MAR 2024