FORT WORTH, TEXAS

ILS Z or LOC Z RWY 18

[USN] FORT WORTH NAS JRB (CARSWELL FLD) (KNFW)

LOC I-NFW	APCH CRS	Rwy ldg 11,999 TDZE 636 Arpt Elev 650
108.7	177°	

FUZ VORTAC or RADAR required

*Circling not authorized E of Rwy 18-36.

MISSED APPROACH: Climb to 3000 direct LYLEE to intercept FUZ VORTAC R-218 to MOLKE and hold.

ATIS★	REGIONAL APP CON	NAVY FORT WORTH TOWER★	GND CON	CLNC DEL	ASR/PAR
351.675	125.8 257.95	120.95 L 269.325	121.675 279.575	126.4 254.325	

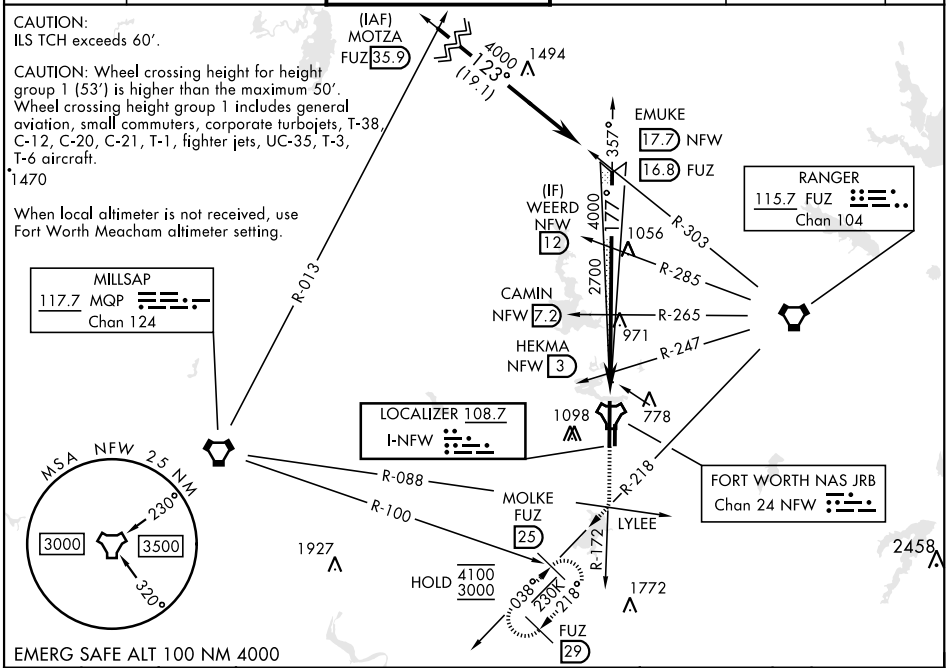

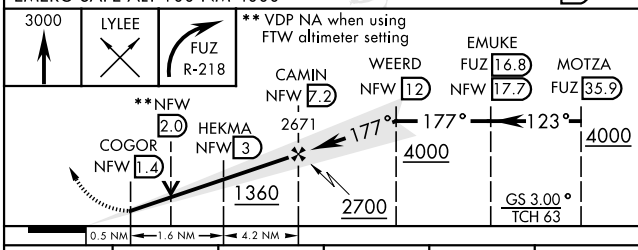

ELEV 650 TDZE 636

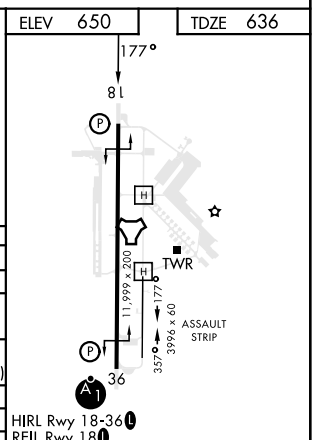

CATEGORY	A	B	C	D	E
S-ILS 18	836-¾		200	(200-¾)	
S-LOC 18	1040-1 404 (400-1)		1040-1⅛ 404 (400-1⅛)		
C CIRCLING*	1220-1 570 (600-1)	1320-1 670 (700-1)	1320-1¾ 670 (700-1¾)	1340-2¼ 690 (700-2¼)	1440-2¾ 790 (800-2¾)
FORT WORTH MEACHAM ALTIMETER					
S-ILS 18	856-¾		220	(300-¾)	
S-LOC 18	1060-1 424 (500-1)		1060-1¼ 424 (500-1¼)		
C CIRCLING*	1240-1 590 (600-1)	1340-1 690 (700-1)	1340-2 690 (700-2)	1360-2¼ 710 (800-2¼)	1460-2¾ 810 (900-2¾)

FAF to MAP 5.8 NM					
Knots	60	90	120	150	180
Min:Sec	5:48	3:52	2:54	2:19	1:56

SC-2, 22 FEB 2024 to 21 MAR 2024