LOC/DME I-OFP	APP CRS	Rwy ldg	5402
109.7	159°	TDZE	207
Chan 34		Apt Elev	207

LOC RWY 16
HANOVER COUNTY MUNI (OFP)

Helicopter visibility reduction below ¾ SM NA. When local altimeter setting not received, use Richmond Intl altimeter setting and increase all MDAs 40 feet; increase LUKCI fix minimums S-16 Cat C visibility ⅛ SM.

MISSED APPROACH: Climb to 700 then climbing left turn to 2000 via RIC VORTAC R-345 to COATT INT and hold.

ASOS	POTOMAC APP CON	CLNC DEL	UNICOM
119.025	126.75 307.2	125.4	122.7 (CTAF) L

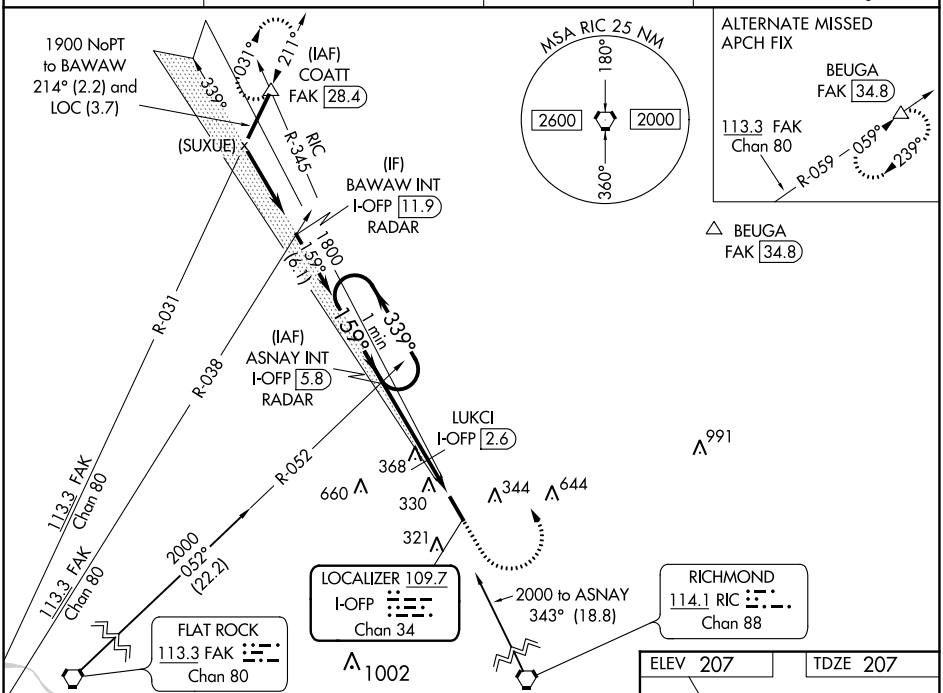

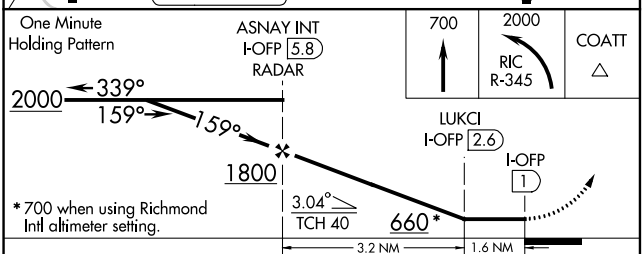

*700 when using Richmond Intl altimeter setting.

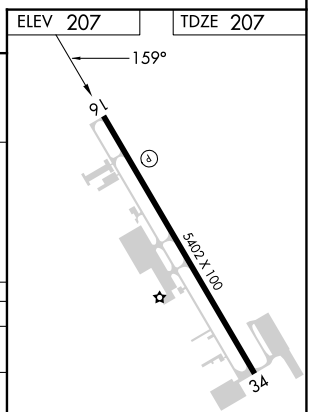

REIL Rwys 16 and 34 L
MIRL Rwy 16-34 L

CATEGORY	A	B	C	D
S-16	660-1 453 (500-1)		660-1⅜ 453 (500-1⅜)	660-1½ 453 (500-1½)
C CIRCLING	660-1 453 (500-1)		900-2 693 (700-2)	1020-2¾ 813 (900-2¾)
	LUKCI FIX MINIMUMS			
S-16	560-1 353 (400-1)			560-1¼ 353 (400-1¼)
C CIRCLING	660-1 453 (500-1)		900-2 693 (700-2)	1020-2¾ 813 (900-2¾)

FAF to MAP 4.8 NM					
Knots	60	90	120	150	180
Min:Sec	4:48	3:12	2:24	1:55	1:36

NE-3, 22 FEB 2024 to 21 MAR 2024