WAAS CH 77531 W03A	APP CRS 033°	Rwy ldg 4748 TDZE 1177 Apt Elev 1182

RNAV (GPS) RWY 3
UNIVERSITY OF OKLAHOMA WESTHEIMER (OUN)

Baro-VNAV NA when using Will Rogers World altimeter setting. For uncompensated Baro-VNAV systems, LNAV/VNAV NA below -17°C (2°F) or above 54°C (130°F). DME/DME RNP-0.3 NA. When local altimeter setting not received, use Will Rogers World altimeter setting and increase LPV DA to 1501 feet, LNAV/VNAV DA to 1544 feet; increase all MDA 60 feet, increase LPV visibility to ⅞ mile all Cats, increase LNAV/VNAV visibility to 1 mile all Cats, and increase LNAV Cat C/D visibility to 1⅛ mile. For inop MALS, increase LPV all Cats visibility to 1 mile, LNAV/VNAV Cat D visibility to 1⅛ mile, LNAV Cat C/D visibility to 1⅛ mile. For inop MALS when using Will Rogers World altimeter setting, increase LPV all Cats visibility to 1⅛ mile, LNAV/VNAV Cat D visibility to 1¼ mile, LNAV Cat D visibility to 1⅜ mile. Circling NA southeast of Rwys 3 and 21.

MALS

MISSED APPROACH: Climb to1700 then climbing right turn to 3100 direct WETIX and hold.

AWOS-3PT	OKE CITY APP CON	WESTHEIMER TOWER*	GND CON	UNICOM
119.55	120.45 288.325	118.0 (CTAF) L	121.6	122.95

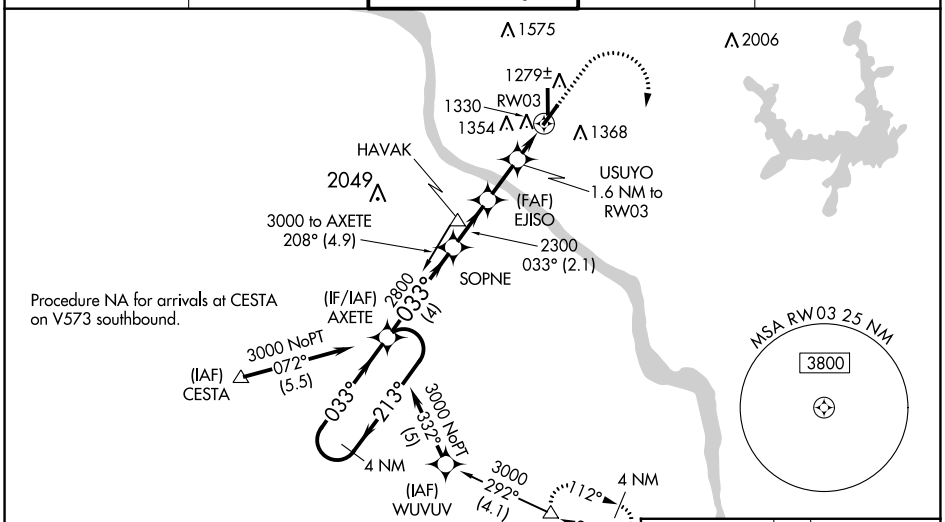

ELEV 1182 TDZE 1177

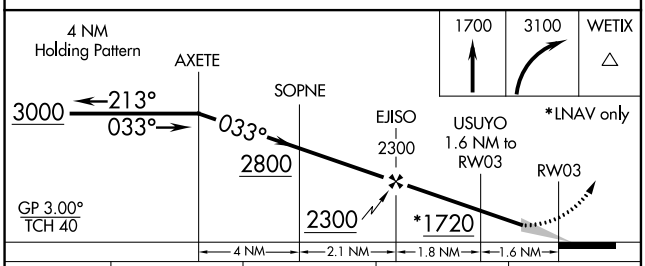

CATEGORY	A	B	C	D
LPV DA	1460-¾ 283 (300-¾)			
LNAV/VNAV DA	1503-⅞ 326 (400-⅞)			
LNAV MDA	1580-¾ 403 (400-¾)		1580-1 403 (400-1)	
C CIRCLING	1660-1 478 (500-1)		1940-2¼ 758 (800-2¼)	1940-2½ 758 (800-2½)

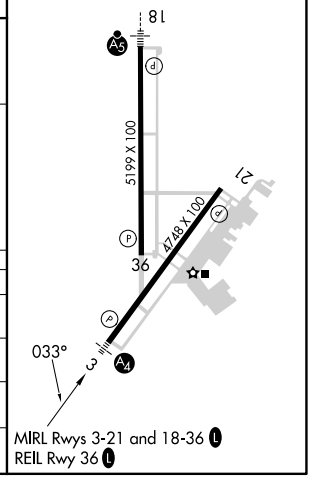

SC-1, 22 FEB 2024 to 21 MAR 2024

SC-1, 22 FEB 2024 to 21 MAR 2024