WAAS CH 58037 W32A	APP CRS 319°	Rwy ldg 5004 TDZE 30 Apt Elev 32

RNAV (GPS) RWY 32
CALHOUN COUNTY (PKV)

RNP APCH - GPS.

When local altimeter setting not received, use Victoria altimeter setting and increase all MDAs 60 feet and LNAV visibility Cat C ¼ SM and LP visibility Cat C ⅛ SM. Rwy 32 helicopter visibility reduction below 1 SM NA. Straight-In Rwy 32 NA at night, Circling Rwy 32 NA at night.

MISSED APPROACH: Climb to 2200 direct VULCE and hold.

AWOS-3	HOUSTON CENTER	UNICOM
118.275	135.05 353.6	122.8 (CTAF) L

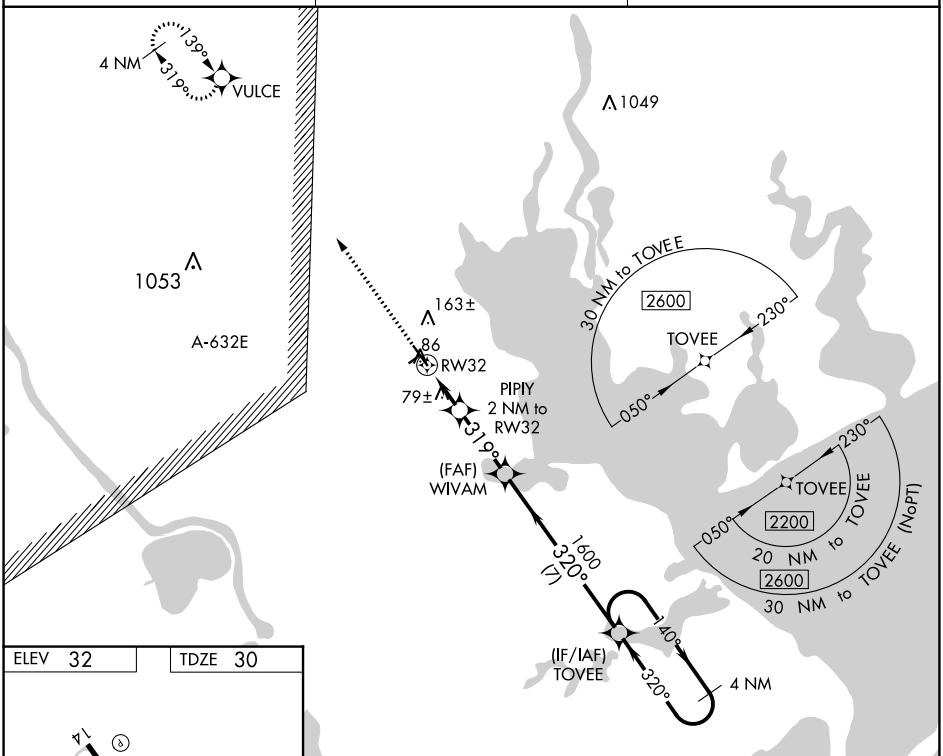

ELEV 32 TDZE 30

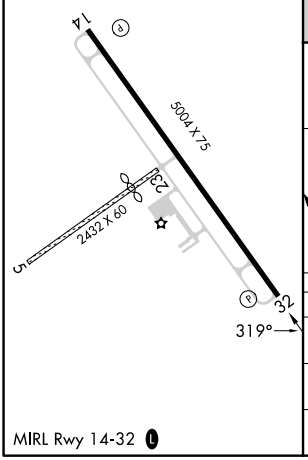

MIRL Rwy 14-32 L

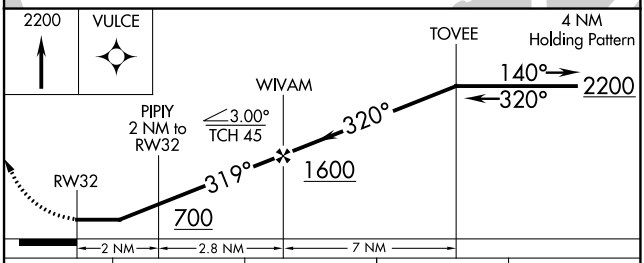

CATEGORY	A	B	C	D
LP MDA	340-1	310 (400-1)	340-⅞ 310 (400-⅞)	NA
LNAV MDA	400-1	370 (400-1)		NA
C CIRCLING	520-1	488 (500-1)	560-1½ 528 (600-1½)	NA

SC-5, 22 FEB 2024 to 21 MAR 2024

SC-5, 22 FEB 2024 to 21 MAR 2024