WAAS CH45533 W28A	APP CRS 282°	Rwy ldg 3501 TDZE 941 Apt Elev 941

RNAV (GPS) RWY 28
BROOKS FLD (RMY)

DME/DME RNP-0.3 NA. VDP NA with Battle Creek altimeter setting. When local altimeter setting not received, use Battle Creek altimeter setting: increase all MDA 40 feet; increase LP and LNAV Cat C visibility ⅛ SM and Circling Cat C visibility ¼ SM. Helicopter visibility reduction below ¾ SM NA. Night landing: Rwy 10 NA.

MISSED APPROACH: Climb to 1500 then climbing left turn to 3100 direct AWSOF and hold.

AWOS-3	GREAT LAKES APP CON *	UNICOM
120.025	119.2 239.25	122.8 (CTAF) L

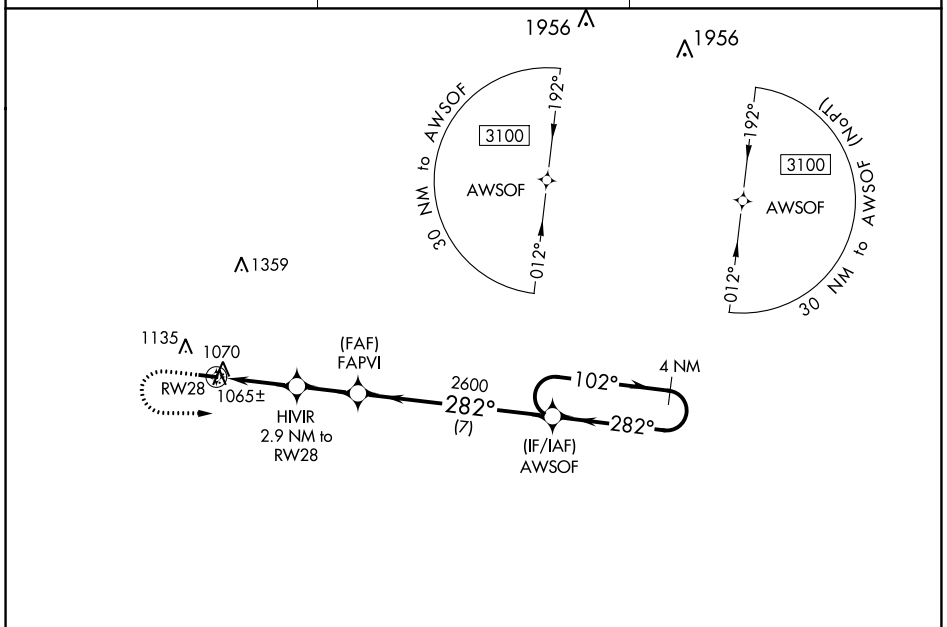

ELEV 941 TDZE 941

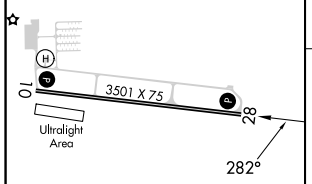

MIRL Rwy 10-28 L

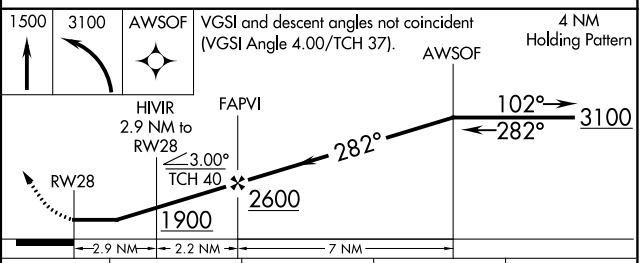

CATEGORY	A	B	C	D
LP MDA	1300-1 359 (400-1)			NA
LNAV MDA	1320-1 379 (400-1)		1320-1⅛ 379 (400-1⅛)	NA
CIRCLING	1440-1 499 (500-1)		1660-2 719 (800-2)	NA

EC-1, 22 FEB 2024 to 21 MAR 2024