APP CRS	Rwy ldg	N/A
239°	TDZE	N/A
	Apt Elev	1395

RNAV (GPS)-B
RAMONA (RNM)

DME/DME RNP- 0.3 NA.
Circling NA north of Rwy 9-27.
When local altimeter setting not received, use Gillespie Fld altimeter setting and increase all MDA 180 feet.

MISSED APPROACH: Climb to 5000 direct HERDS and via track 319° to ROBNN and hold.

ATIS	SOCAL APP CON	RAMONA TOWER ★	GND CON	UNICOM
132.025	132.2 269.1	119.875 (CTAF) L	121.65	122.95

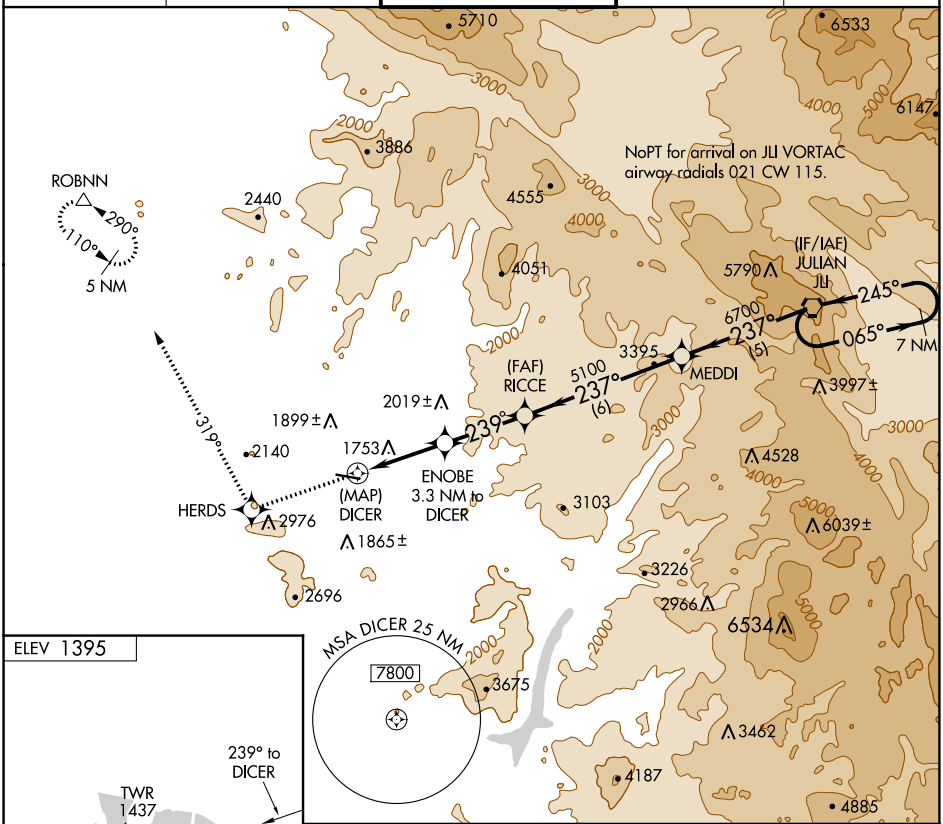

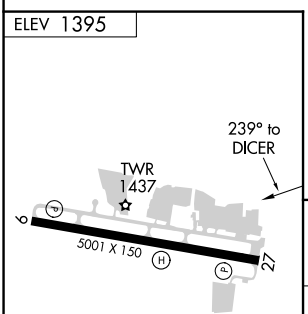

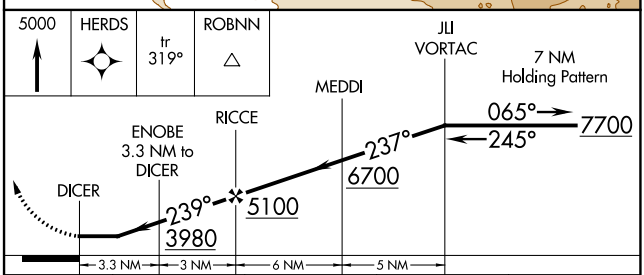

CATEGORY	A	B	C	D
CIRCLING	2780-1¼ 1385 (1400-1¼)	2780-1½ 1385 (1400-1½)	3180-3 1785 (1800-3)	NA

REIL Rwy 27 L
MIRL Rwy 9-27 L

SW-3, 22 FEB 2024 to 21 MAR 2024