LOC I-MNK	APP CRS	Rwy ldg	9033
109.1	131°	TDZE	1280
		Apt Elev	1317

ILS or LOC RWY 13
ROCHESTER INTL (RST)

ASR

MALSR

MISSED APPROACH: Climb to 2000 then climbing right turn to 3000 direct RST VOR/DME and hold.

ATIS	ROCHESTER APP CON★	ROCHESTER TOWER★	GND CON	UNICOM
120.5	119.8 251.125	118.3 (CTAF) L 257.8	121.9	122.95

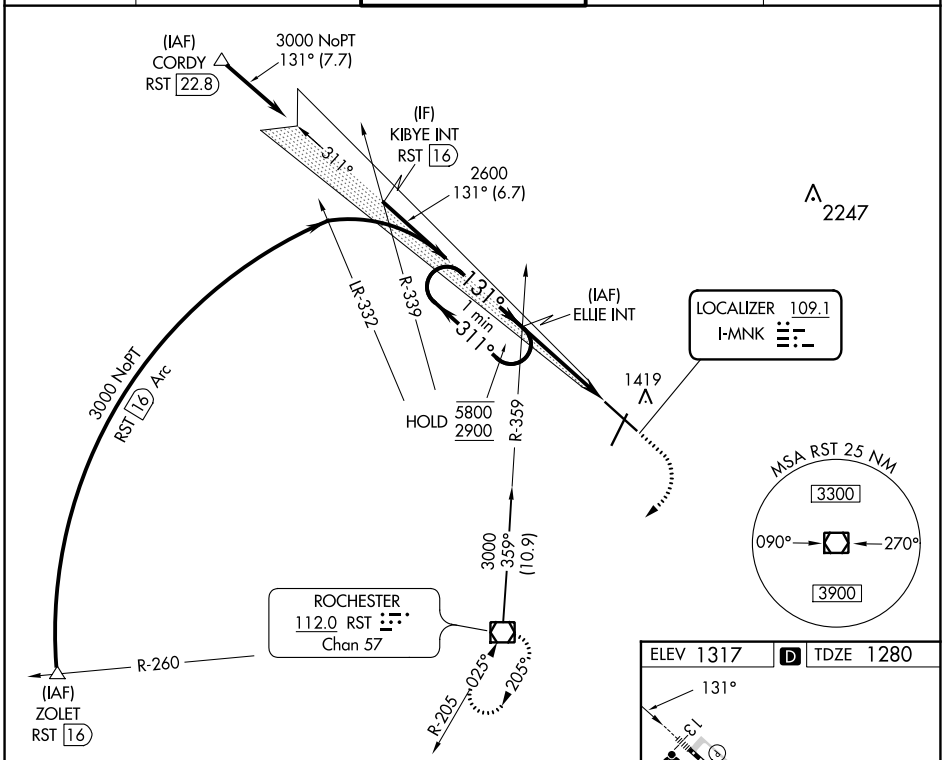

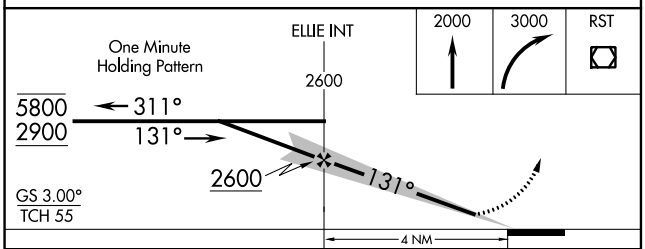

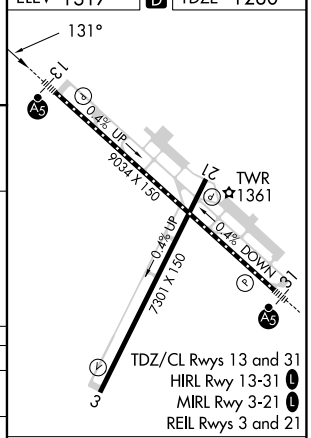

CATEGORY	A	B	C	D
S-ILS 13	1480/18 200 (200-½)			
S-LOC 13	1680/24 400 (400-½)		1680/35 400 (400-⅝)	
C CIRCLING	1720-1 403 (500-1)	1780-1 463 (500-1)	1900-1½ 583 (600-1½)	1900-2 583 (600-2)

FAF to MAP 4 NM					
Knots	60	90	120	150	180
Min:Sec	4:00	2:40	2:00	1:36	1:20

NC-1, 22 FEB 2024 to 21 MAR 2024
NC-1, 22 FEB 2024 to 21 MAR 2024