APP CRS	Rwy ldg	8598
168°	TDZE	25
	Apt Elev	27

RNAV (RNP) Z RWY 17R
SACRAMENTO INTL (SMF)

RNP AR APCH-GPS.

For uncompensated Baro-VNAV systems, procedure NA below -2°C or above 54°C. For inop ALS, increase RNP 0.10 all Cats visibility to RVR 4000; increase RNP 0.18 all Cats visibility to RVR 4500 and RNP 0.30 all Cats visibility to RVR 5500.

ALSF-2

MISSED APPROACH: Climb to 500 then climbing right turn to 2000 direct GRIME and hold.

D-ATIS	NORCAL APP CON	CAPITOL TOWER	GND CON	CLNC DEL	CPDLC
126.75	125.4 259.1 (W-NE) 125.25 257.9 (SW) 127.4 317.5 (E-SE)	125.7 256.7	121.7 256.7	121.1 256.7	

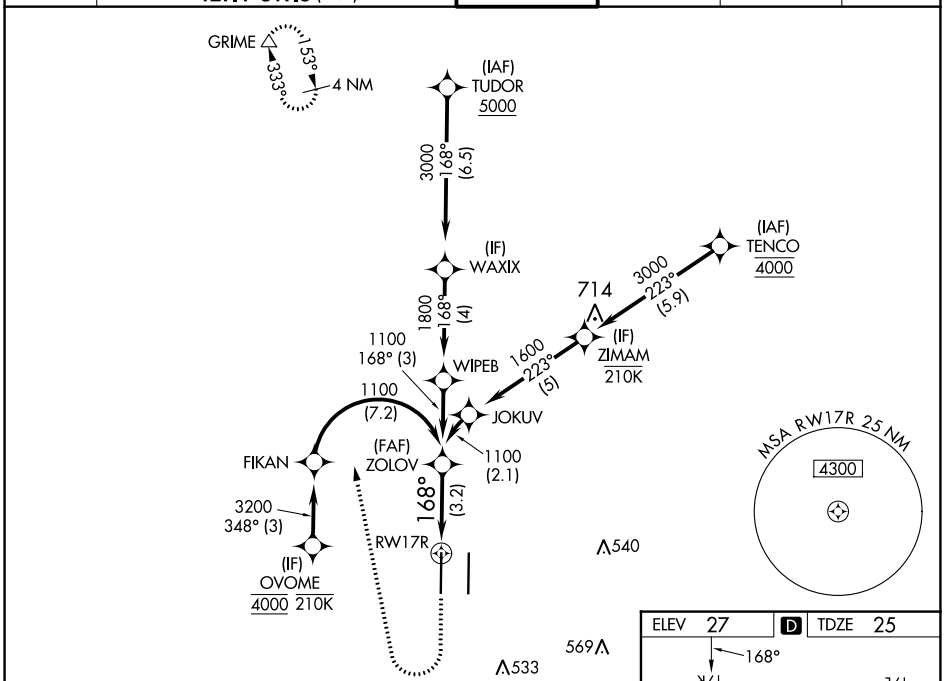

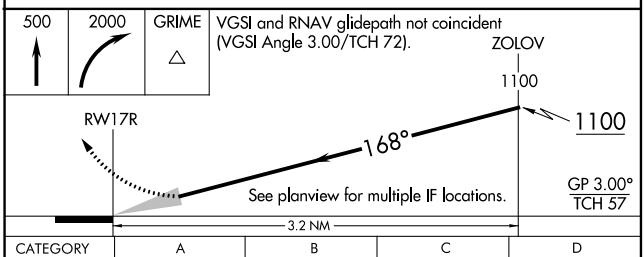

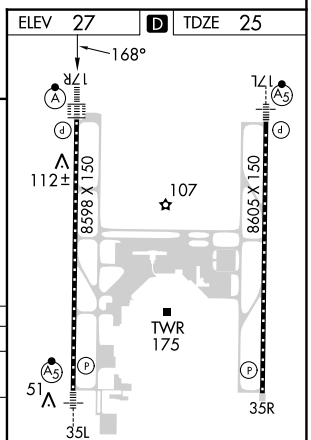

TDZ/CL Rwys 17L and 17R
HIRL Rwys 17R-35L and 17L-35R

CATEGORY	A	B	C	D
RNP 0.10 DA	275/24 250 (300-½)			
RNP 0.18 DA	326/24 301 (300-½)			
RNP 0.30 DA	385/30 360 (400-⅝)			

AUTHORIZATION REQUIRED

SW-2, 22 FEB 2024 to 21 MAR 2024

SW-2, 22 FEB 2024 to 21 MAR 2024