APP CRS	Rwy ldg	4997
027°	TDZE	614
	Apt Elev	616

RNAV (GPS) RWY 3
CUSTER (TTF)

RNP APCH - GPS.

When local altimeter setting not received, use Detroit Metro Wayne County altimeter setting and increase all MDAs 60 feet and LNAV visibility Cat C/D ¼ SM, and Circling visibility Cat C/D ¼ SM. Rwy 3 helicopter visibility reduction below 1 SM NA. Procedure NA at night.

MISSED APPROACH: Climb to 3000 direct OBOSE and on track 096° to MACCS and hold.

AWOS-3	DETROIT APP CON	UNICOM
119.075	134.3 363.2	122.7 (CTAF) L

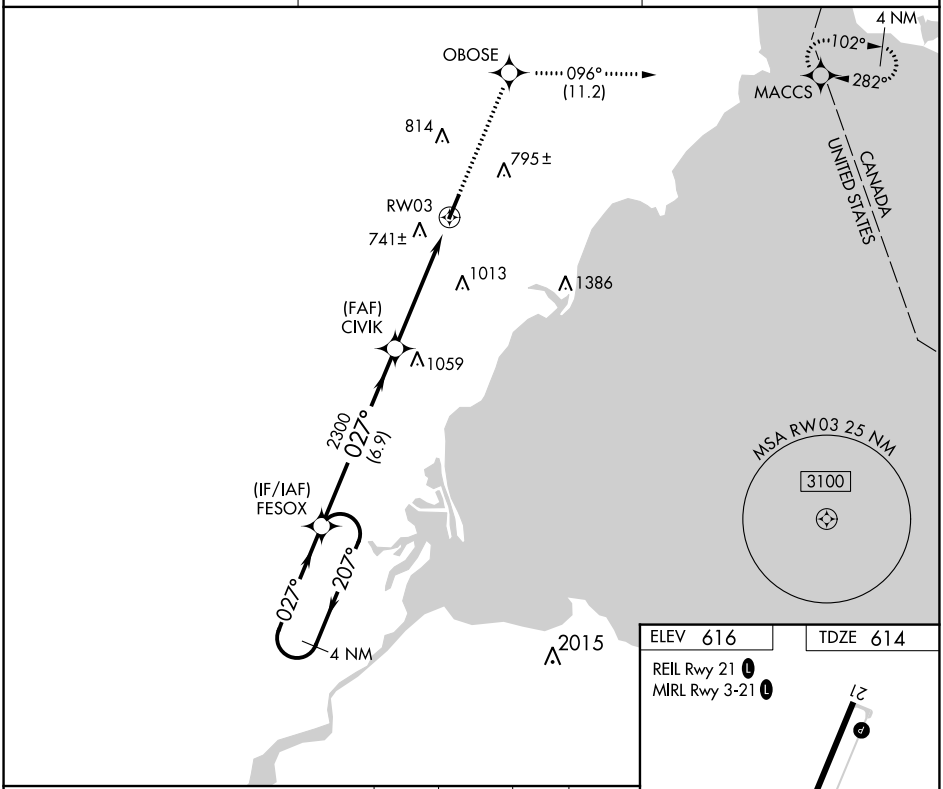

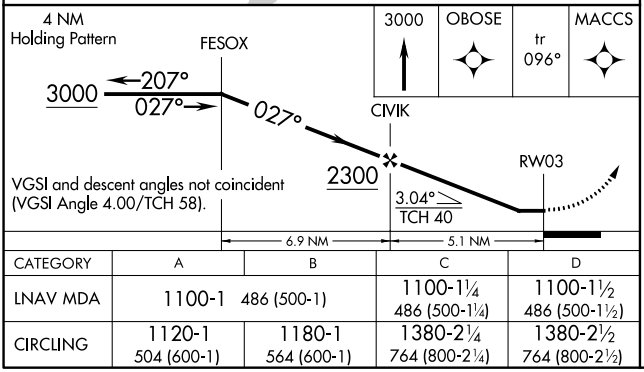

CATEGORY	A	B	C	D
LNAV MDA	1100-1 486 (500-1)		1100-1¼ 486 (500-1¼)	1100-1½ 486 (500-1½)
CIRCLING	1120-1 504 (600-1)	1180-1 564 (600-1)	1380-2¼ 764 (800-2¼)	1380-2½ 764 (800-2½)

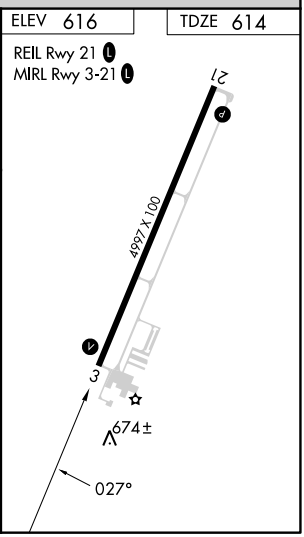

EC-1, 22 FEB 2024 to 21 MAR 2024

EC-1, 22 FEB 2024 to 21 MAR 2024