WAAS CH 65616 W35A	APP CRS 354°	Rwy ldg 6000 TDZE 3064 Apt Elev 3071

RNAV (GPS) RWY 35
ULYSSES (ULS)

T A NA — DME/DME RNP-0.3 NA. When local altimeter setting not received, use Garden City altimeter setting and increase LPV DA to 3485 and visibility ⅜ mile all Cats, and all MDA 120 feet; increase visibility LNAV Cats B/C and Circling Cats B/C ¼ mile. VDP NA with Garden City altimeter setting.

MISSED APPROACH: Climb to 5300 direct AQXOT and hold.

AWOS-3PT	KANSAS CITY CENTER	UNICOM
118.95	125.2 285.425	122.8 (CTAF) L

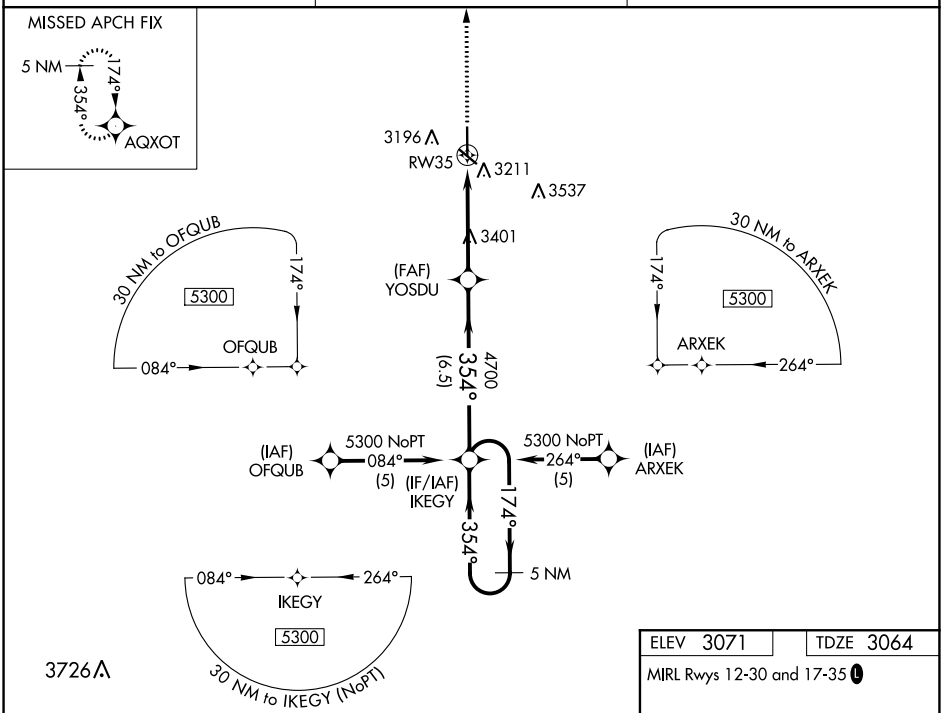

5300	AQXOT

VGSI and RNAV glidepath not coincident (VGSI Angle 3.00/TCH 29).

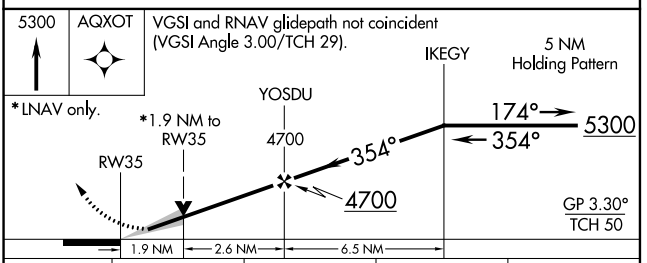

CATEGORY	A	B	C	D
LPV DA	3375-1 311 (400-1)			NA
LNAV MDA	3700-1 636 (700-1)		3700-1¾ 636 (700-1¾)	NA
C CIRCLING	3740-1 669 (700-1)		3900-2½ 829 (900-2½)	NA

ELEV 3071 | TDZE 3064

MIRL Rwys 12-30 and 17-35 L

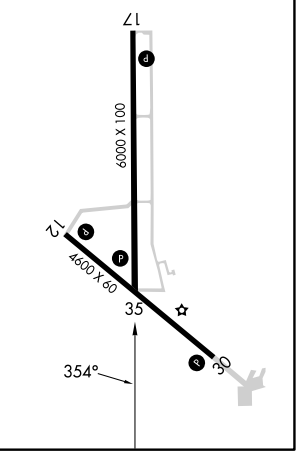

NC-2, 22 FEB 2024 to 21 MAR 2024

NC-2, 22 FEB 2024 to 21 MAR 2024