| WAAS CH 61309 W24A | APP CRS 244° | Rwy ldg 6701 TDZE 1218 Apt Elev 1231 |
|---|---|---|

# RNAV (GPS) RWY 24
## STATE COLLEGE RGNL (UNV)

RNP APCH - GPS.

Circling NA northwest of Rwy 6-24. For uncompensated Baro-VNAV systems, LNAV/VNAV NA below -17°C or above 54° C. For inop ALS, increase LNAV/VNAV all Cats visibility to RVR 6000.
* RVR 1800 authorized with use of FD or AP or HUD to DA (NA when using Clearfield altimeter setting)

MALSR

MISSED APPROACH: Climb to 4400 direct HIMAB and hold, continue climb-in-hold to 4400.

| D-ATIS | NEW YORK CENTER | UNIVERSITY PARK ★ | GND CON | CLNC DEL | CLNC DEL (When twr closed) | UNICOM |
|---|---|---|---|---|---|---|
| 127.65 | 134.8 338.3 | 128.475 (CTAF) L | 125.725 | 125.725 | 118.55 | 122.95 |

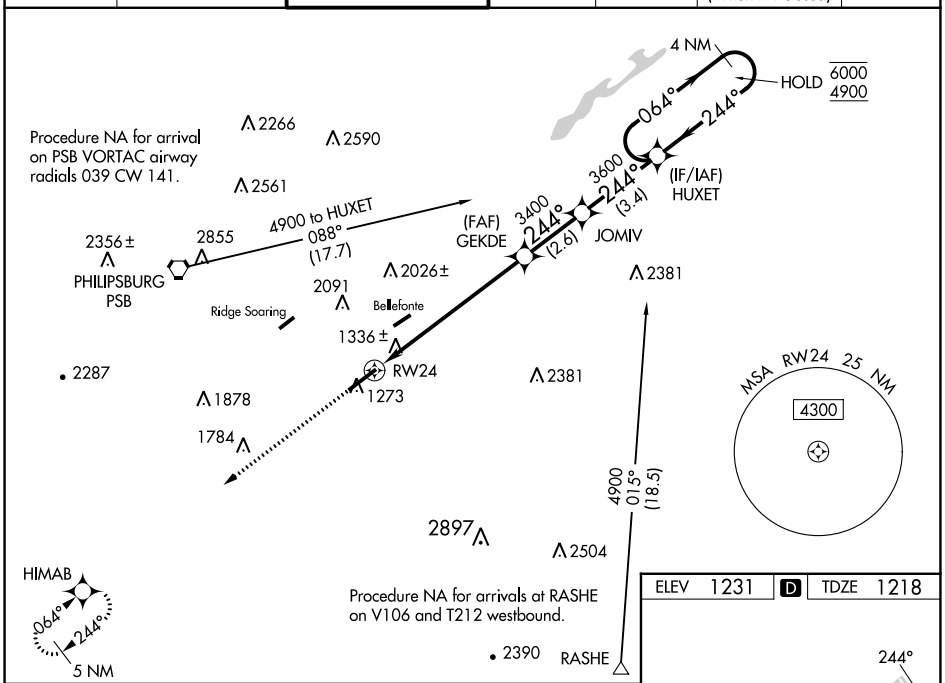


ELEV 1231 D TDZE 1218

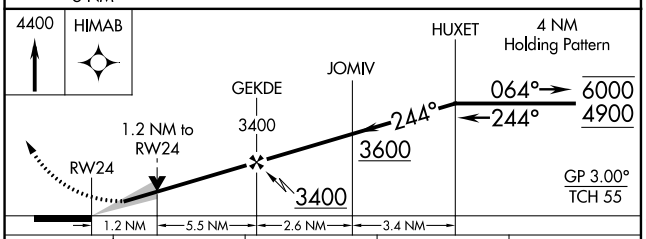


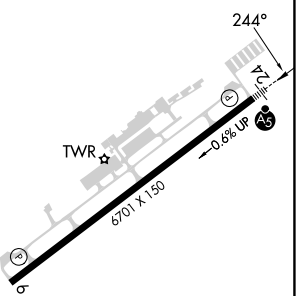


| CATEGORY | A | B | C | D |
|---|---|---|---|---|
| LPV DA* | 1418/24 200 (200-½) | | | |
| LNAV/VNAV DA | 1619/40 401 (400-¾) | | | |
| LNAV MDA | 1640/24 422 (500-½) | | 1640/40 422 (500-¾) | |
| CIRCLING | 1640-1 409 (500-1) | 1700-1 469 (500-1) | 1940-2 709 (800-2) | 2560-3 1329 (1400-3) |

REIL Rwy 6 L
HIRL Rwy 6-24 L

NE-4, 22 FEB 2024 to 21 MAR 2024

NE-4, 22 FEB 2024 to 21 MAR 2024