LOMPOC, CALIFORNIA

HI-ILS or LOC/DME RWY 30

LOC I-VBG	APCH CRS	Rwy ldg / TDZE / Arpt Elev
110.1	305°	15,000 / 368 / 368

AL-770 [USSF]

VANDENBERG SFB (KVBG)

DME required.

* When ALS inop, increase CAT CDE RVR to 40 and vis to ¾ mile.
** When ALS inop, increase CAT CDE vis to 1½ miles.

ALSF-2

MISSED APPROACH: Climb out VBG TACAN R-309 to WARRN and hold. Continue climb in hold maintain 4000.

ATIS	SANTA BARBARA APP/DEP CON	TOWER★	GND CON	CLNC DEL
133.125 257.975	124.15 327.8	124.95 (CTAF) 326.2	121.75 275.8	121.75 275.8

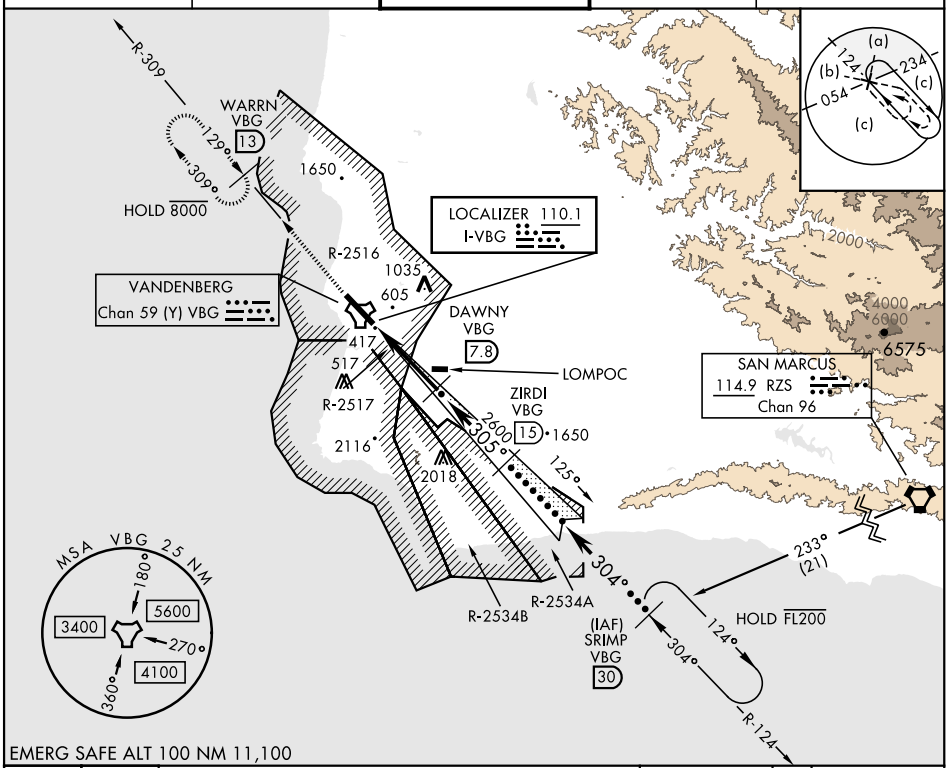

EMERG SAFE ALT 100 NM 11,100

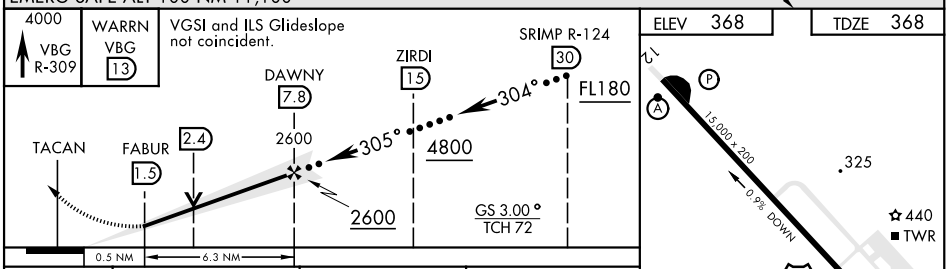

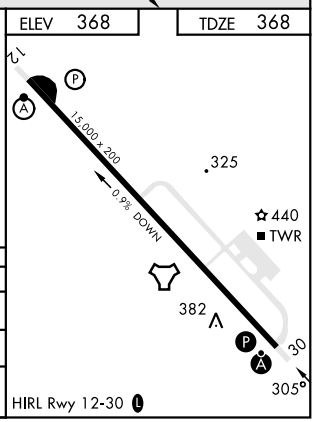

CATEGORY	C	D	E
S-ILS 30 *	568/24 200 (200-½)		
S-LOC/ DME 30 **	900/55 532 (600-1)		
CIRCLING	1020-1¾ 652 (700-1¾)	1180-2¾ 812 (900-2¾)	1560-3 1192 (1200-3)

LOMPOC, CALIFORNIA 34°44′N-120°35′W VANDENBERG SFB (KVBG)

Amdt 3 02DEC21

HI-ILS or LOC/DME RWY 30

SW-3, 22 FEB 2024 to 21 MAR 2024